



## **APPENDIX A – CUSTOMIZED MARKET PACKAGES**

## APPENDIX A

### LIST OF FIGURES

Figure A1 – ATMS01 – Network Surveillance: City of Del Rio.....	A-1
Figure A2 – ATMS01 – Network Surveillance: TxDOT Del Rio .....	A-1
Figure A3 – ATMS02 – Probe Surveillance: International Bridge.....	A-2
Figure A4 – ATMS03 – Surface Street Control: City of Del Rio and TxDOT Del Rio.....	A-2
Figure A5 – ATMS06 – Traffic Information Dissemination: City of Del Rio .....	A-3
Figure A6 – ATMS06 – Traffic Information Dissemination: TxDOT Del Rio.....	A-3
Figure A7 – ATMS07 – Regional Traffic Control: TxDOT Del Rio .....	A-4
Figure A8 – ATMS08 – Incident Management: City of Del Rio.....	A-4
Figure A9 – ATMS08 – Incident Management: TxDOT Del Rio .....	A-5
Figure A10 – ATMS08 – Incident Management: EM to City of Del Rio Maintenance .....	A-5
Figure A11 – ATMS08 – Incident Management: EM to Val Verde County Road and Bridge.....	A-6
Figure A12 – ATMS08 – Incident Management: EM to TxDOT Maintenance .....	A-6
Figure A13 – ATMS08 – Incident Management: EM to Public/Private Utility Dispatch.....	A-7
Figure A14 – ATMS08 – Incident Management: TM to MCM – City of Del Rio.....	A-7
Figure A15 – ATMS08 – Incident Management: TM to TxDOT Del Rio .....	A-8
Figure A16 – ATMS08 – Incident Management: MCM to MCM – City of Del Rio.....	A-8
Figure A17 – ATMS08 – Incident Management: Val Verde County Road and Bridge.....	A-9
Figure A18 – ATMS08 – Incident Management: MCM to MCM – TxDOT .....	A-9
Figure A19 – ATMS08 – Incident Management: Flood Warning – TxDOT Del Rio.....	A-10
Figure A20 – ATMS08 – Incident Management: Flood Warning – City of Del Rio .....	A-10
Figure A21 – ATMS08 – Incident Management: Flood Warning – Rail Operations .....	A-11
Figure A22 – ATMS08 – Incident Management: EM to EVS: DPS and City of Del Rio Police.....	A-11
Figure A23 – ATMS08 – Incident Management: EM to EVS: City of Del Rio Fire and Val Verde EMS .....	A-12
Figure A24 – ATMS08 – Incident Management: EM to EVS: US BCBP Border Patrol and Val Verde County .....	A-12
Figure A25 – ATMS08 – Incident Management: EM to EVS: School Districts .....	A-13
Figure A26 – ATMS08 – Incident Management: US Bureau of Customs and Border Patrol.....	A-13
Figure A27 – ATMS10 – Electronic Toll Collection.....	A-14
Figure A28 – ATMS13 – Standard Railroad Crossing .....	A-14
Figure A29 – ATMS14 – Advanced Railroad Grade Crossing: City of Del Rio.....	A-15
Figure A30 – ATMS15 – Railroad Operations Coordination: TMCs to Rail Operators .....	A-15
Figure A31 – EM1 – Emergency Response Coordination: Del Rio Regional Incident and Mutual Aid Network.....	A-16
Figure A32 – EM1 – Emergency Response Coordination: City of Del Rio Centralized Dispatch .....	A-16
Figure A33 – EM1 – Emergency Response Coordination: City of Del Rio EOC .....	A-17
Figure A34 – EM1 – Emergency Response Coordination: City of Del Rio Fire Department.....	A-17
Figure A35 – EM1 – Emergency Response Coordination: City of Del Rio Police Dispatch.....	A-18
Figure A36 – EM1 – Emergency Response Coordination: Evacuation Coordination: City of Del Rio Fire/EOC.....	A-18
Figure A37 – EM1 – Emergency Response Coordination: Val Verde County Sheriff .....	A-19
Figure A38 – EM1 – Emergency Response Coordination: Val Verde County Rural Volunteer Fire .....	A-19
Figure A39 – EM1 – Emergency Response Coordination: Val Verde County Emergency Management .....	A-20
Figure A40 – EM1 – Emergency Response Coordination: Val Verde EMS Dispatch.....	A-20
Figure A41 – EM1 – Emergency Response Coordination: DPS Communications Service .....	A-21
Figure A42 – EM1 – Emergency Response Coordination: US BCBP Border Patrol Communications Center ...	A-21
Figure A43 – EM1 – Emergency Response Coordination: US BCBP – Amistad Dam .....	A-22
Figure A44 – EM1 – Emergency Response Coordination: IBWC Operations Center/Laughlin AFB .....	A-22
Figure A45 – EM1 – Emergency Response Coordination: Independent School District Police .....	A-23

## APPENDIX A

### LIST OF FIGURES

Figure A46 – EM1 – Emergency Response Coordination: Private Tow/Wrecker Dispatch .....	A-23
Figure A47 – EM2 – Emergency Routing: City of Del Rio Fire Vehicles .....	A-24
Figure A48 – EM2 – Emergency Routing: Val Verde EMS .....	A-24
Figure A49 – MC01 – Maintenance and Construction Vehicle Tracking .....	A-25
Figure A50 – MC02 – Maintenance and Construction Vehicle Maintenance: TxDOT Maintenance Sections ...	A-25
Figure A51 – MC02 – Maintenance and Construction Vehicle Maintenance: City of Del Rio Maintenance.....	A-26
Figure A52 – MC03 – Road Weather Data Collection: TxDOT Del Rio .....	A-26
Figure A53 – MC04 – Weather Information Processing and Distribution (1 of 2) .....	A-27
Figure A54 – MC04 – Weather Information Processing and Distribution (2 of 2) .....	A-27
Figure A55 – MC07 – Roadway Maintenance and Construction: City of Del Rio Maintenance.....	A-28
Figure A56 – MC07 – Roadway Maintenance and Construction: City of Del Rio Traffic Maintenance.....	A-28
Figure A57 – MC07 – Roadway Maintenance and Construction: TxDOT Maintenance .....	A-29
Figure A58 – MC07 – Roadway Maintenance and Construction: Val Verde County Road and Bridge.....	A-29
Figure A59 – MC08 – Workzone Management: TxDOT Maintenance Sections .....	A-30
Figure A60 – MC08 – Workzone Management: TxDOT Maintenance Sections .....	A-30
Figure A61 – MC08 – Workzone Management: City of Del Rio Maintenance .....	A-31
Figure A62 – MC08 – Workzone Management: City of Del Rio Maintenance .....	A-31
Figure A63 – MC08 – Workzone Management: Val Verde County Road and Bridge .....	A-32
Figure A64 – MC09 – Workzone Safety Monitoring .....	A-32
Figure A65 – MC10 – Maintenance and Construction Activity Coordination: TxDOT Maintenance Sections ..	A-33
Figure A66 – MC10 – Maintenance and Construction Activity Coordination: TxDOT Maintenance Sections ..	A-33
Figure A67 – MC10 – Maintenance and Construction Activity Coordination: City of Del Rio Maintenance.....	A-34
Figure A68 – APTS1 – Transit Vehicle Tracking: Independent School District Dispatch .....	A-34
Figure A69 – APTS1 – Transit Vehicle Tracking: City of Del Rio Transit .....	A-35
Figure A70 – APTS2 – Transit Fixed-Route Operations: Independent School Districts .....	A-35
Figure A71 – APTS2 – Transit Fixed-Route Operations: City of Del Rio Transit.....	A-36
Figure A72 – APTS3 – Demand Response Transit Operations: City of Del Rio Paratransit .....	A-36
Figure A73 – APTS5 – Transit Security: City of Del Rio Paratransit .....	A-37
Figure A74 – APTS5 – Transit Security: City of Del Rio Transit .....	A-37
Figure A75 – APTS5 – Transit Security: Independent School District .....	A-38
Figure A76 – APTS6 – Transit Vehicle Maintenance .....	A-38
Figure A77 – APTS7 – Multimodal Coordination.....	A-39
Figure A78 – APTS8 – Transit Traveler Information: City of Del Rio .....	A-39
Figure A79 – CVO03 – Electronic Clearance: DPS .....	A-40
Figure A80 – CVO03 – Electronic Clearance: US Customs.....	A-40
Figure A81 – CVO10 – HAZMAT .....	A-41
Figure A82 – ATIS1 – Broadcast Traveler Information: TxDOT Laredo District Web Page.....	A-41
Figure A83 – ATIS1 – Broadcast Traveler Information: City of Del Rio Web Site .....	A-42
Figure A84 – ATIS1 – Broadcast Traveler Information: US BCBP Web Site .....	A-42
Figure A85 – ATIS2 – Interactive Traveler Information: TxDOT Laredo District Web Page.....	A-43
Figure A86 – ATIS5 – ISP Based Route Guidance: TxDOT Motor Carrier Routing Information .....	A-43
Figure A87 – AD1 – ITS Data Mart: TxDOT Laredo Archive.....	A-44
Figure A88 – AD1 – ITS Data Mart: TxDOT/DPS Crash Record Information System.....	A-44
Figure A89 – AD2 – ITS Data Warehouse: City of Del Rio Asset Inventory.....	A-45



Figure A1 – ATMS01 – Network Surveillance:  
City of Del Rio

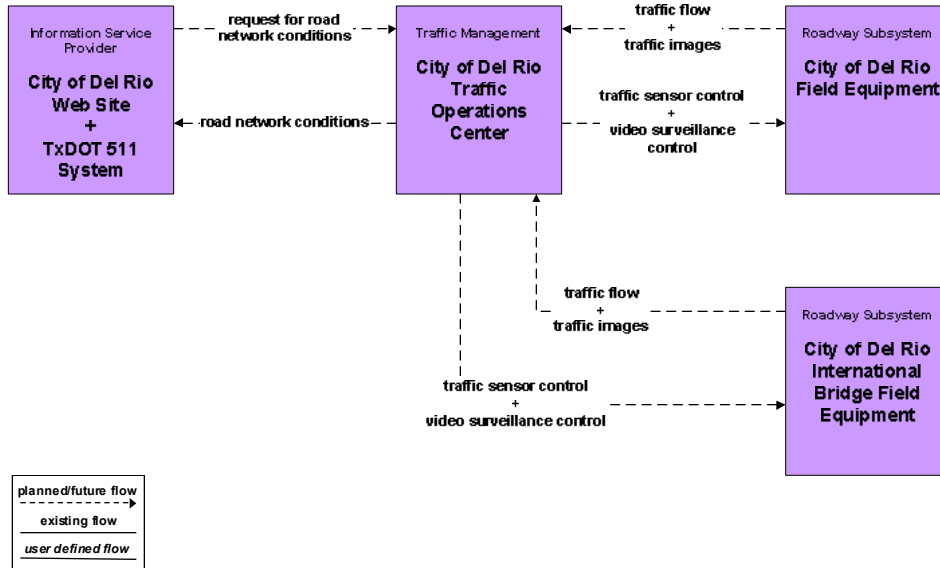
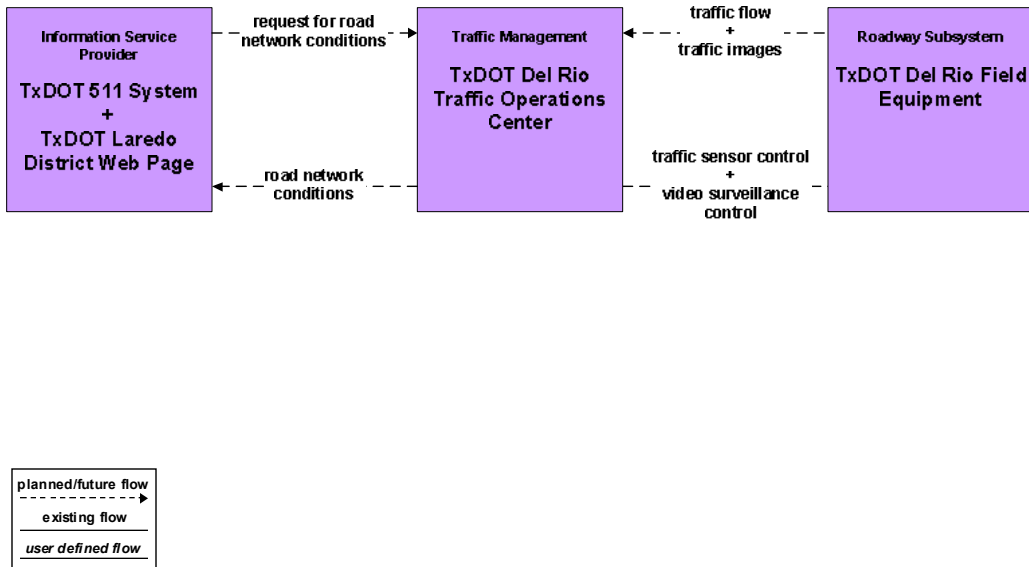
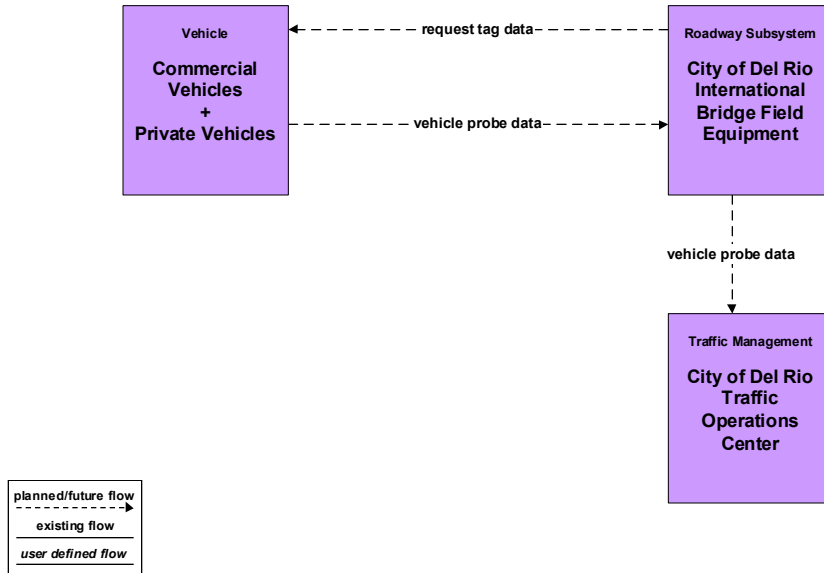


Figure A2 – ATMS01 – Network Surveillance:  
TxDOT Del Rio

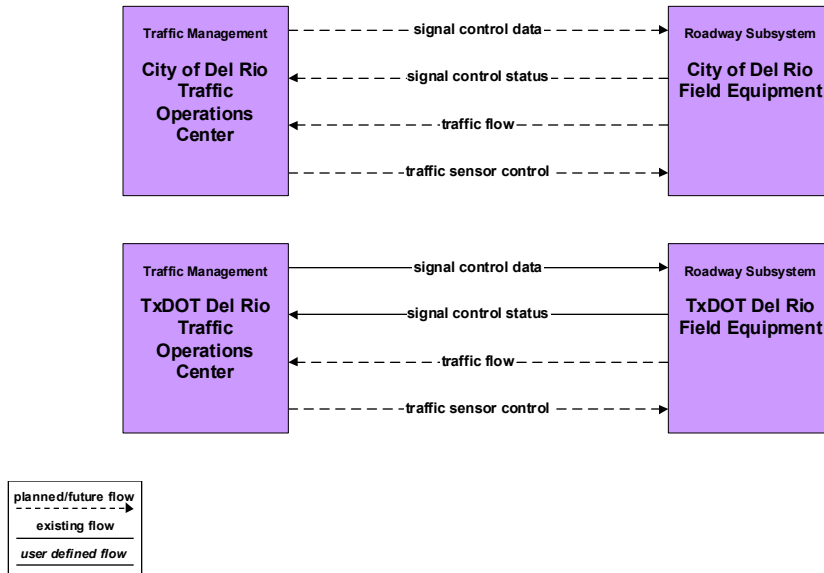




**Figure A3 – ATMS02 – Probe Surveillance:  
International Bridge**

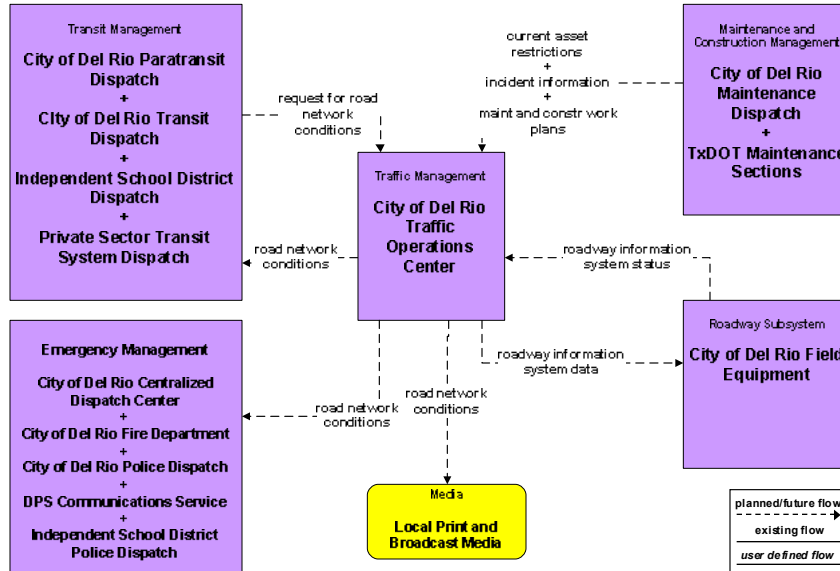


**Figure A4 – ATMS03 – Surface Street Control:  
City of Del Rio and TxDOT Del Rio**





**Figure A5 – ATMS06 – Traffic Information Dissemination: City of Del Rio**



**Figure A6 – ATMS06 – Traffic Information Dissemination: TxDOT Del Rio**

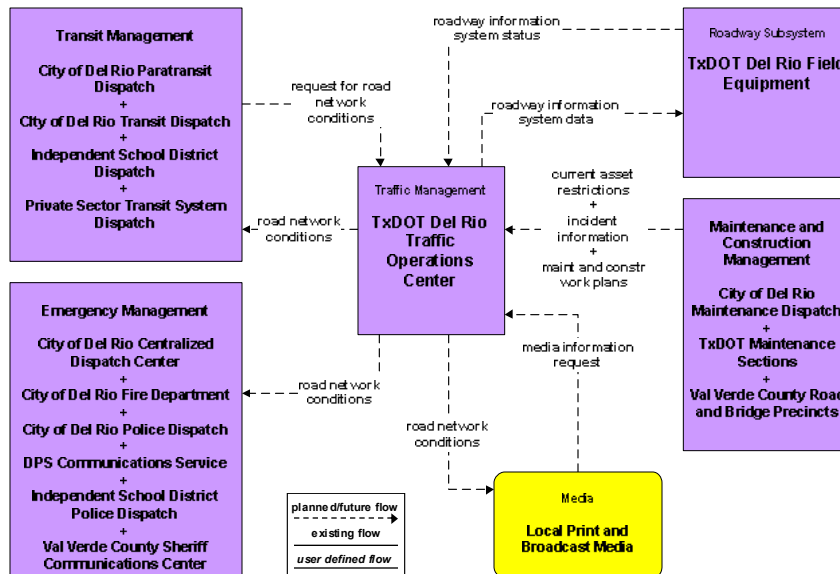


Figure A7 – ATMS07 – Regional Traffic Control: TxDOT Del Rio

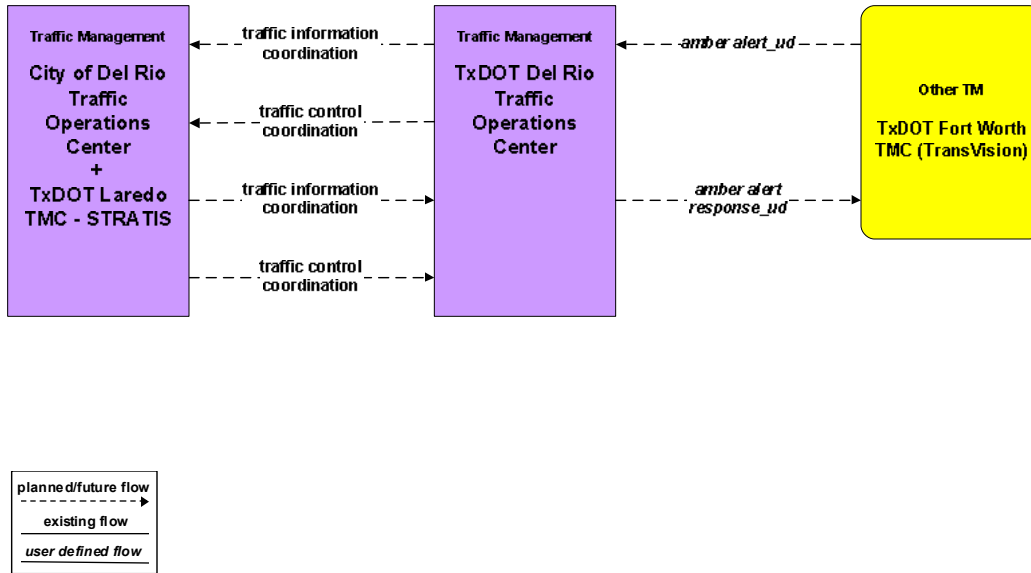


Figure A8 – ATMS08 – Incident Management: City of Del Rio

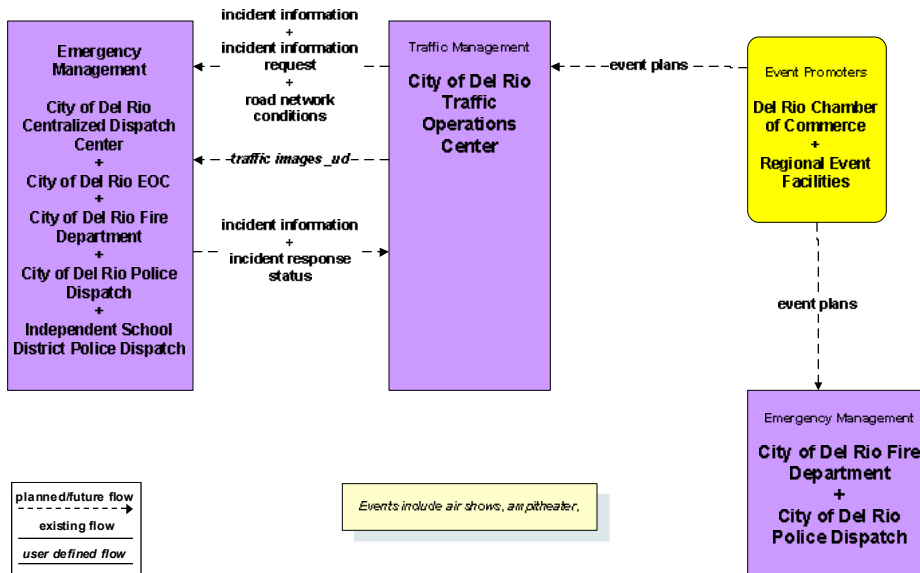




Figure A9 – ATMS08 – Incident Management: TxDOT Del Rio

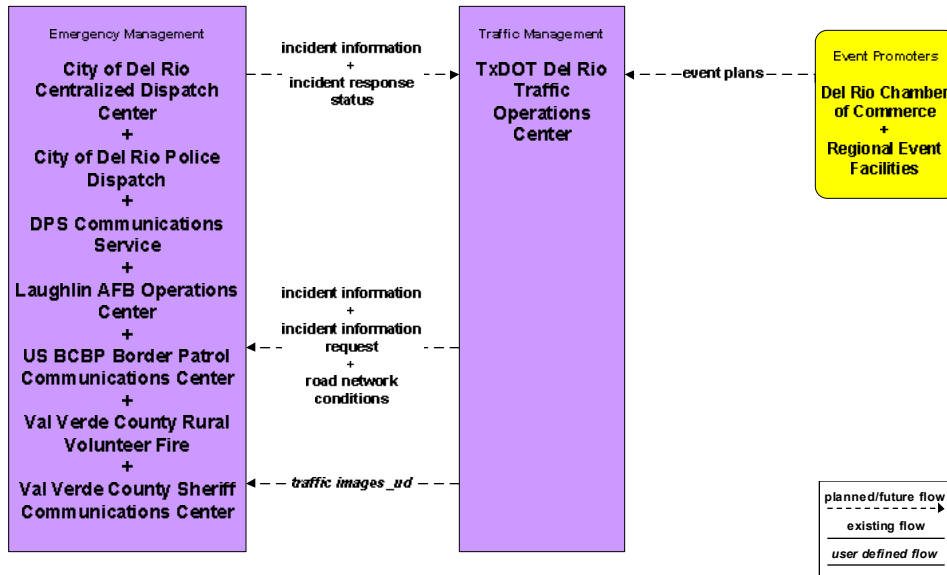
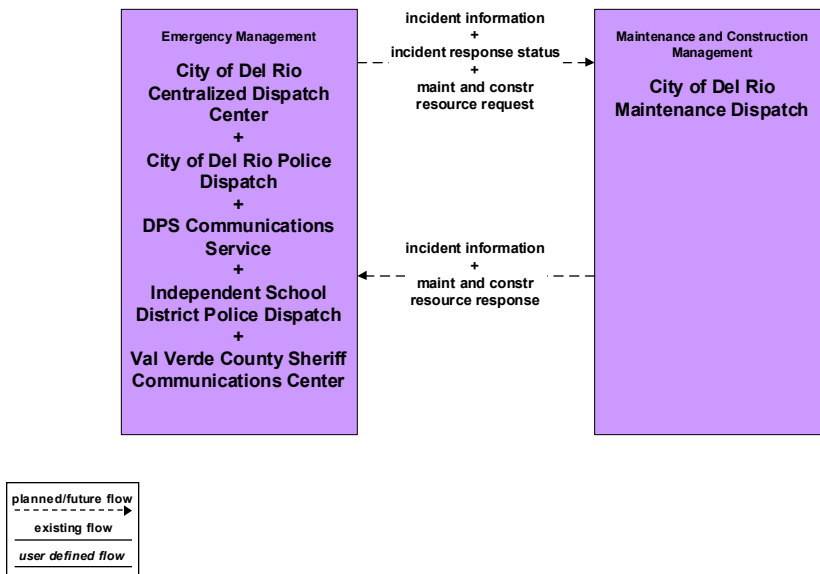


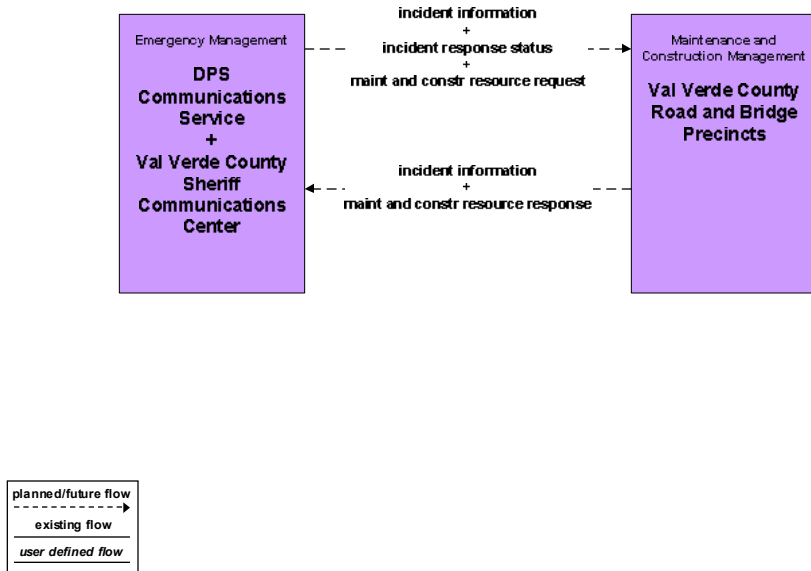
Figure A10 – ATMS08 – Incident Management: EM to City of Del Rio Maintenance



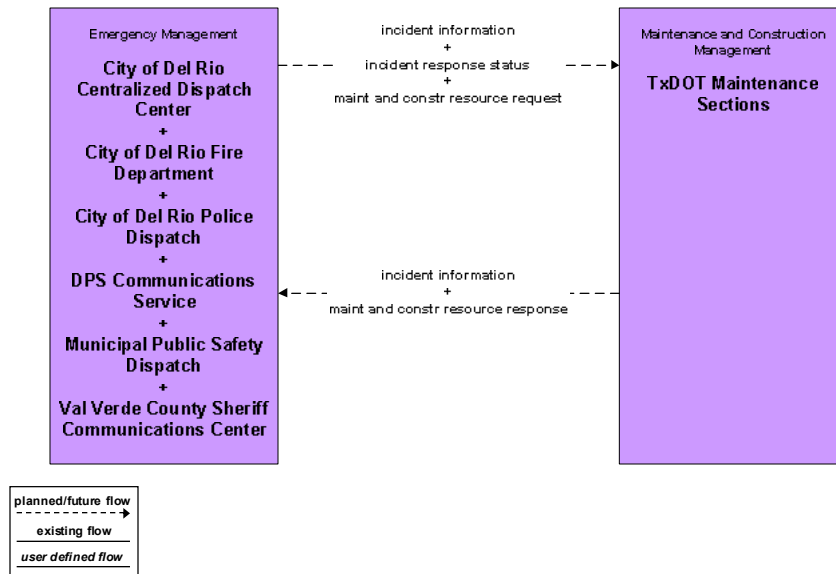




**Figure A11 – ATMS08 – Incident Management:  
EM to Val Verde County Road and Bridge**

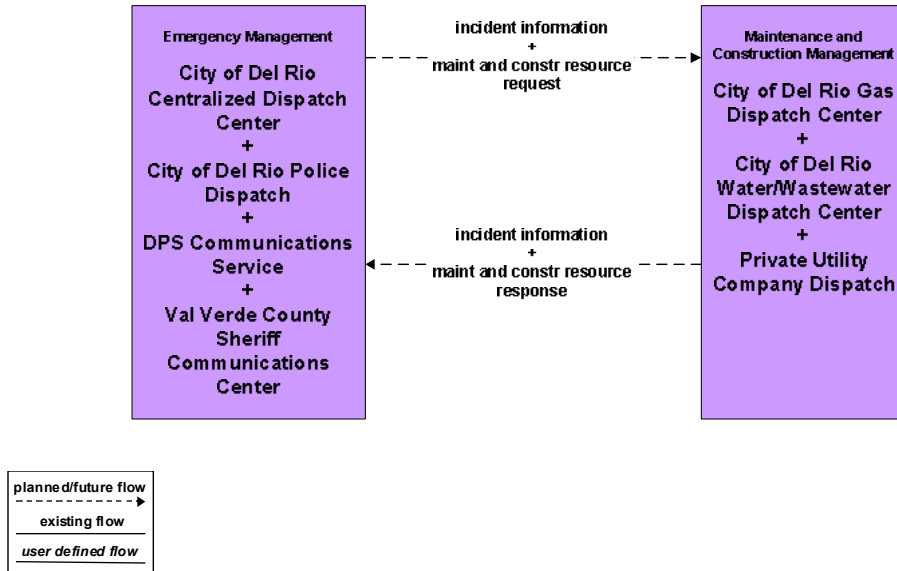


**Figure A12 – ATMS08 – Incident Management:  
EM to TxDOT Maintenance**

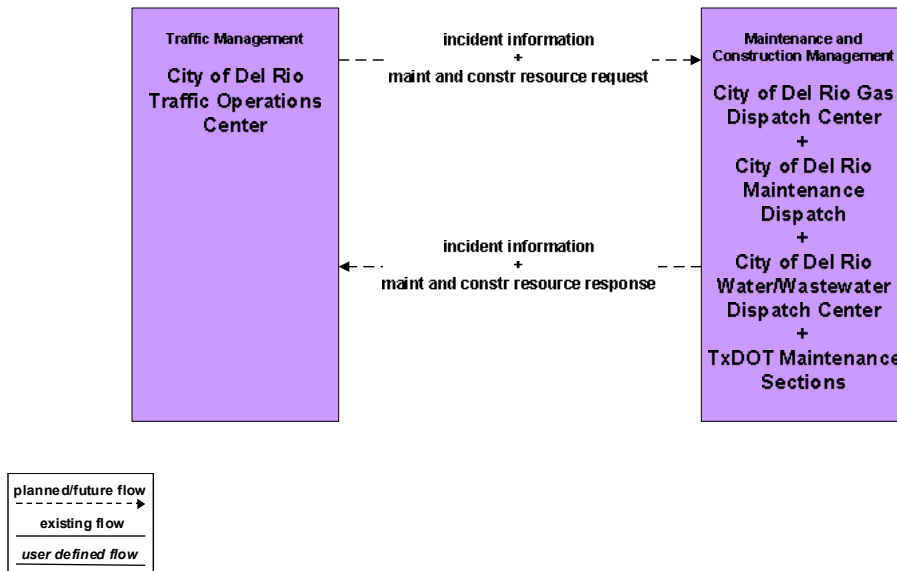




**Figure A13 – ATMS08 – Incident Management:  
EM to Public/Private Utility Dispatch**

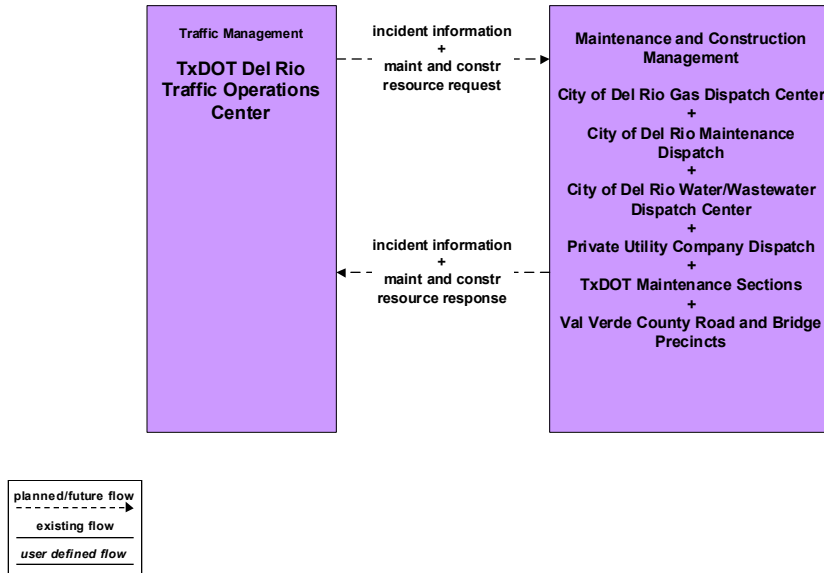


**Figure A14 – ATMS08 – Incident Management:  
TM to MCM – City of Del Rio**

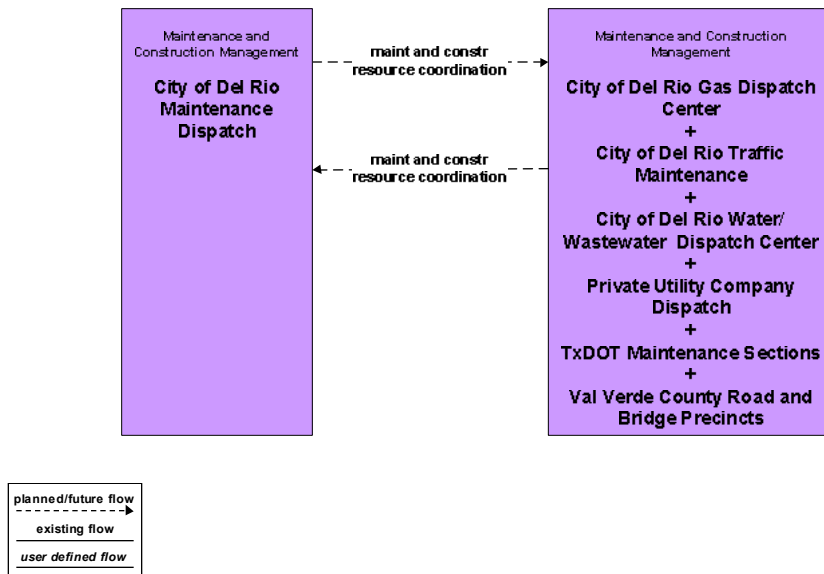




**Figure A15 – ATMS08 – Incident Management:  
TM to TxDOT Del Rio**

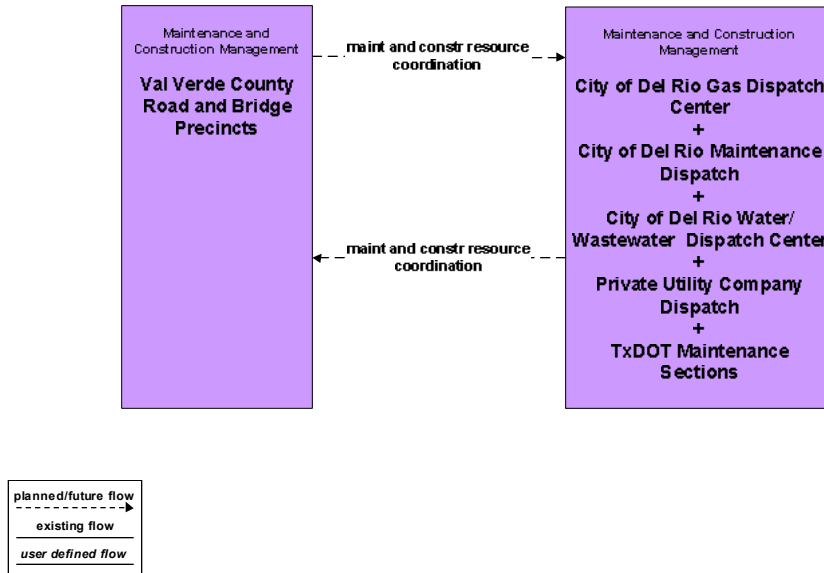


**Figure A16 – ATMS08 – Incident Management:  
MCM to MCM – City of Del Rio**





**Figure A17 – ATMS08 – Incident Management:  
Val Verde County Road and Bridge**



**Figure A18 – ATMS08 – Incident Management:  
MCM to MCM – TxDOT**

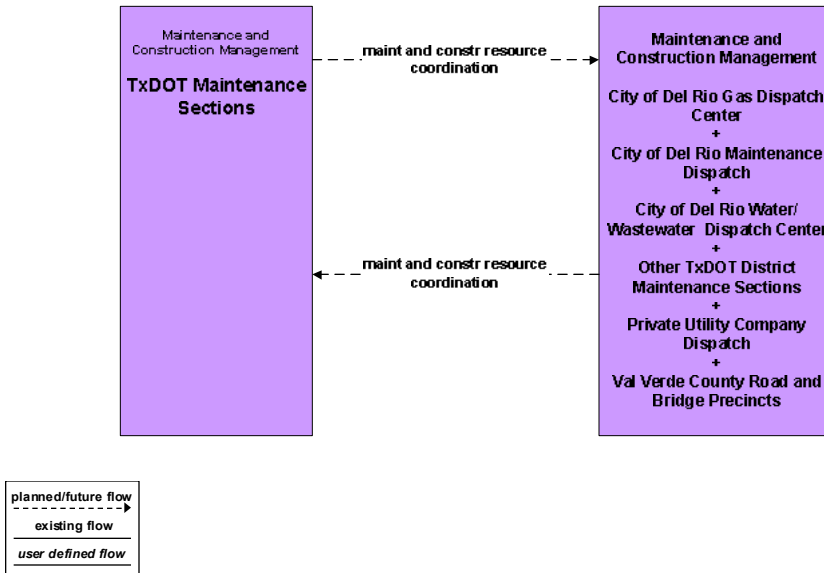




Figure A19 – ATMS08 – Incident Management: Flood Warning – TxDOT Del Rio

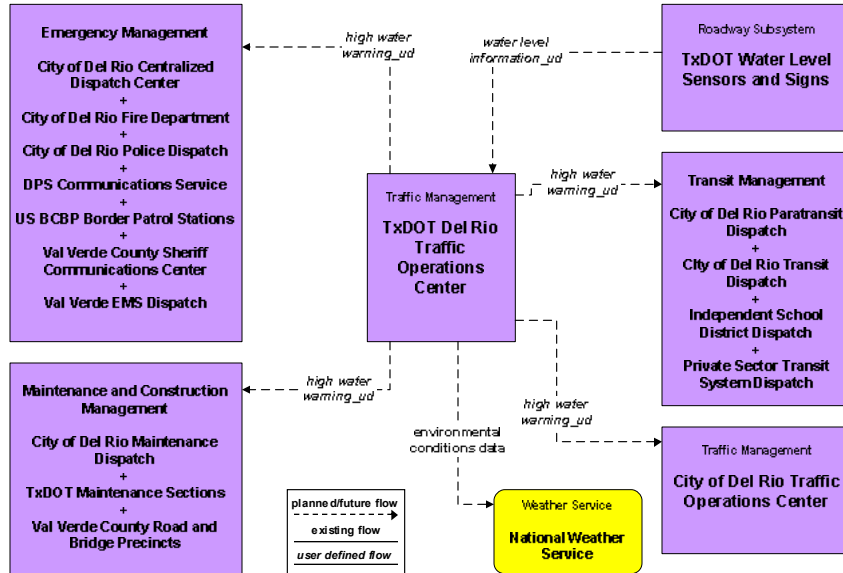


Figure A20 – ATMS08 – Incident Management: Flood Warning – City of Del Rio

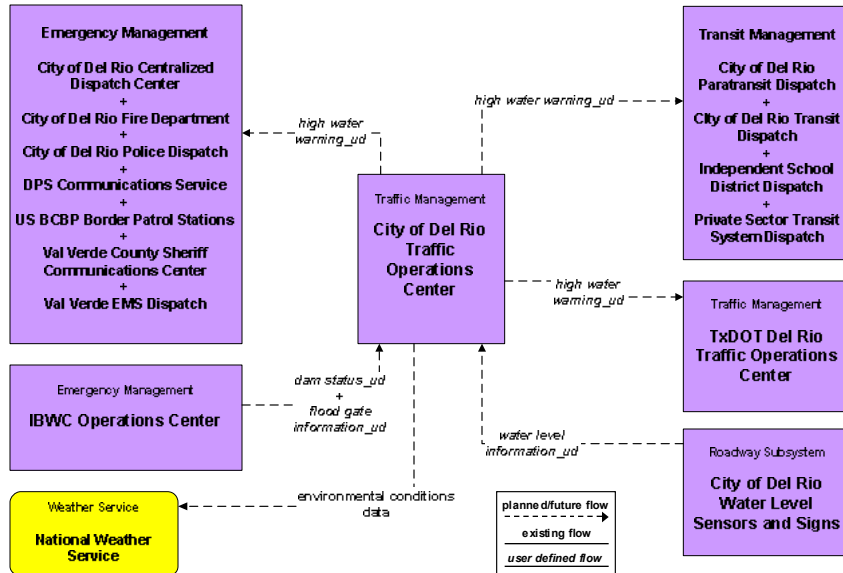




Figure A21 – ATMS08 – Incident Management: Flood Warning – Rail Operations

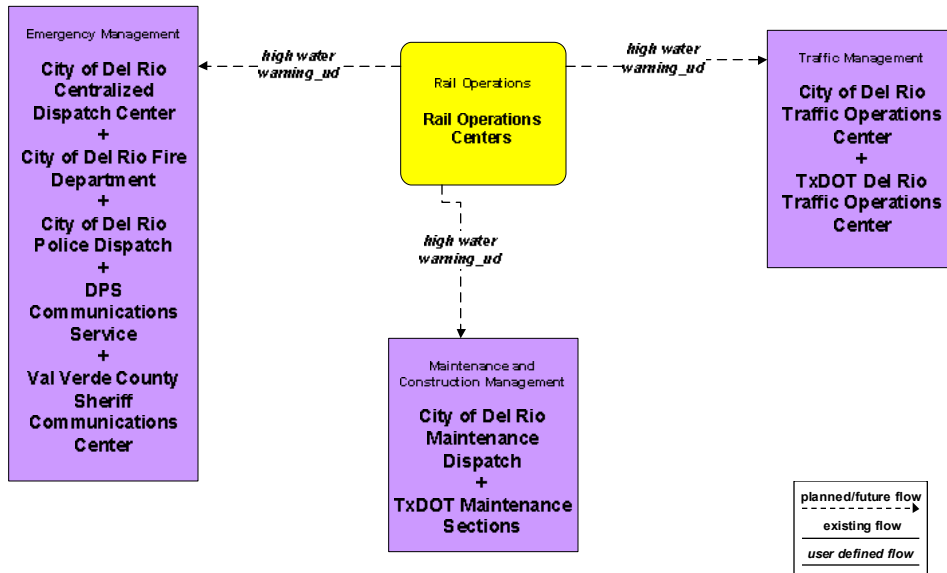
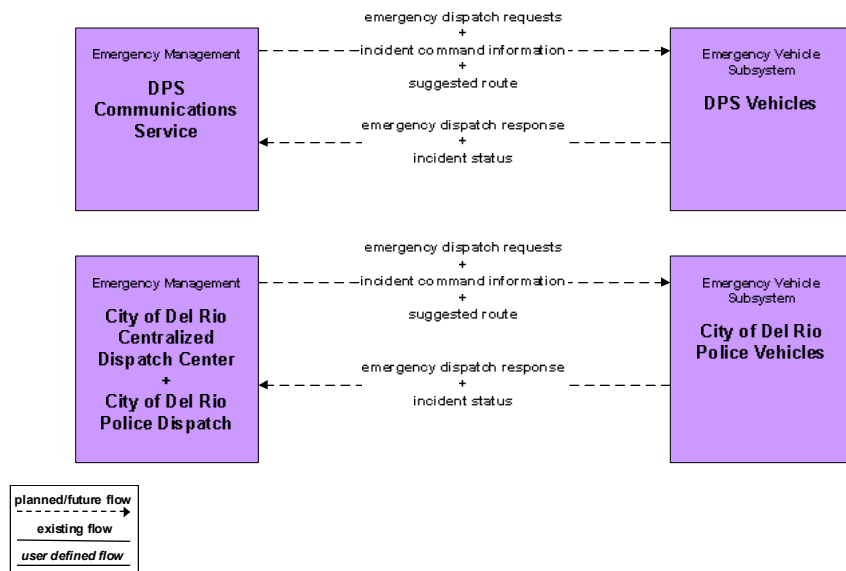
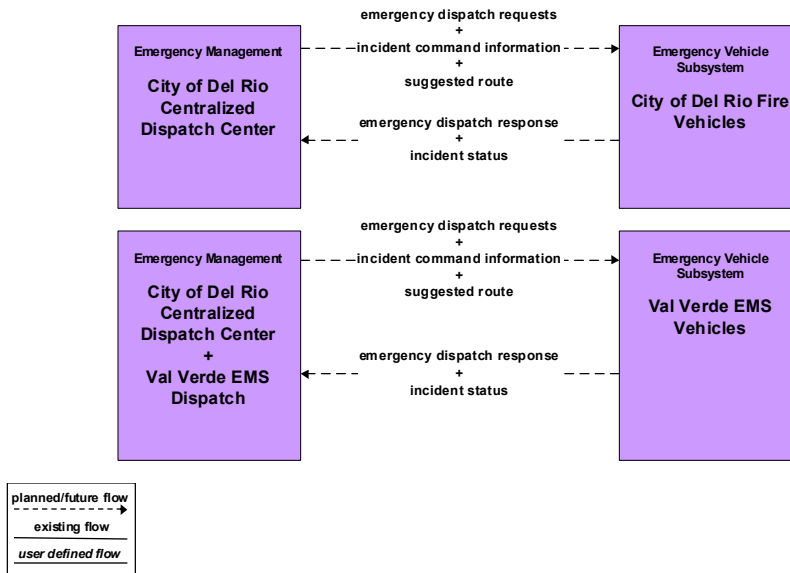


Figure A22 – ATMS08 – Incident Management: EM to EVS: DPS and City of Del Rio Police

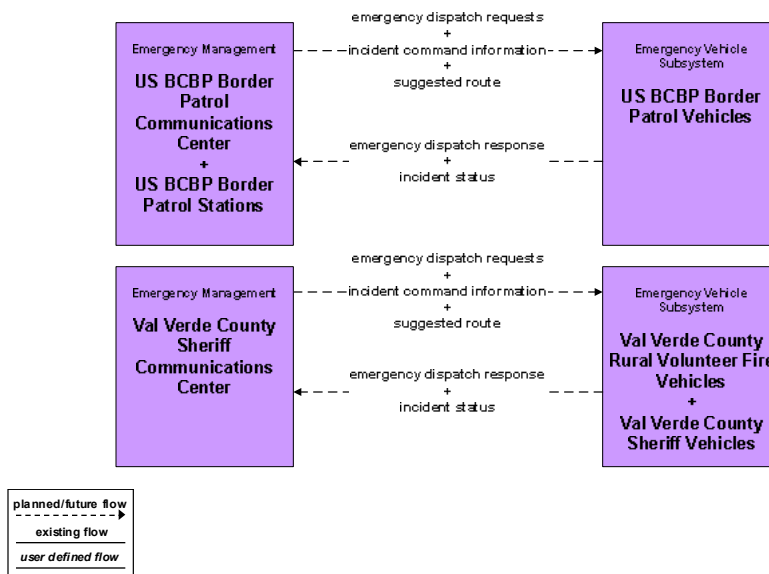




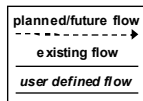
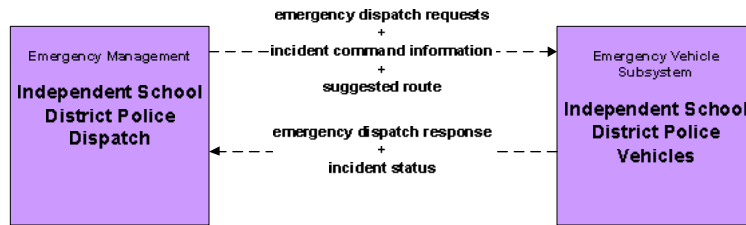
**Figure A23 – ATMS08 – Incident Management:  
EM to EVS: City of Del Rio Fire and Val Verde EMS**



**Figure A24 – ATMS08 – Incident Management:  
EM to EVS: US BCBP Border Patrol and Val Verde County**



**Figure A25 – ATMS08 – Incident Management:  
EM to EVS: School Districts**



**Figure A26 – ATMS08 – Incident Management:  
US Bureau of Customs and Border Patrol**

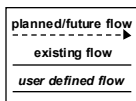
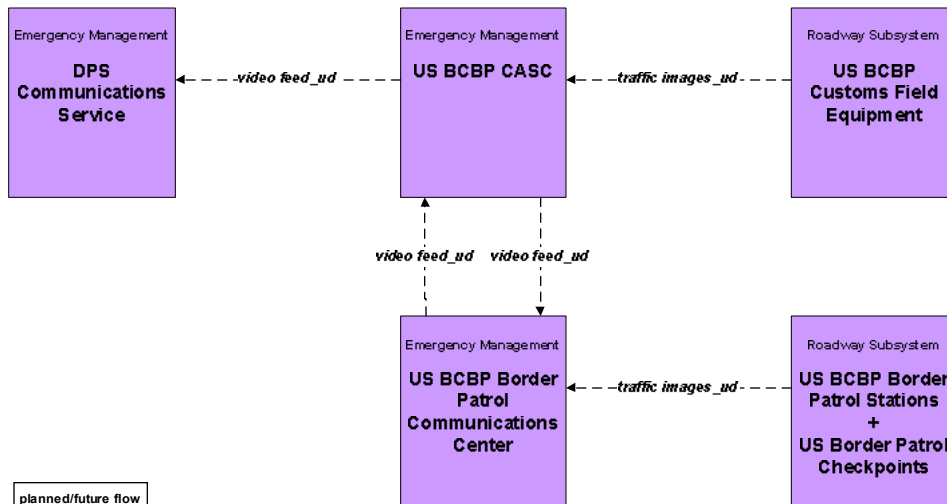






Figure A27 – ATMS10 – Electronic Toll Collection

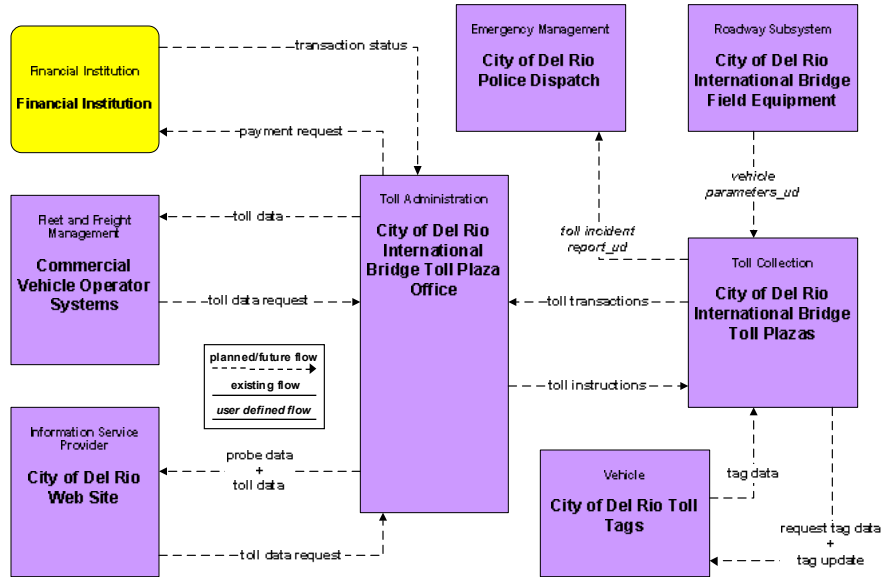
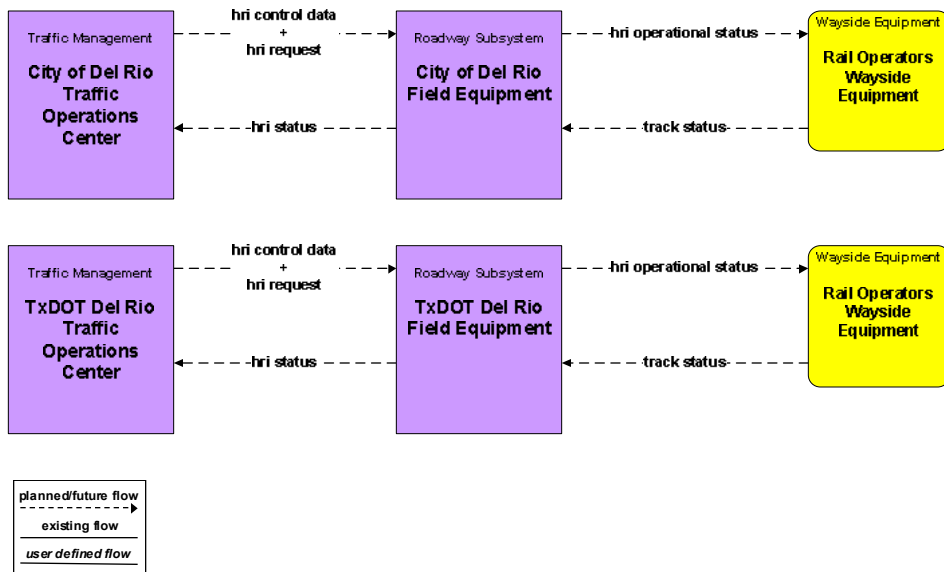
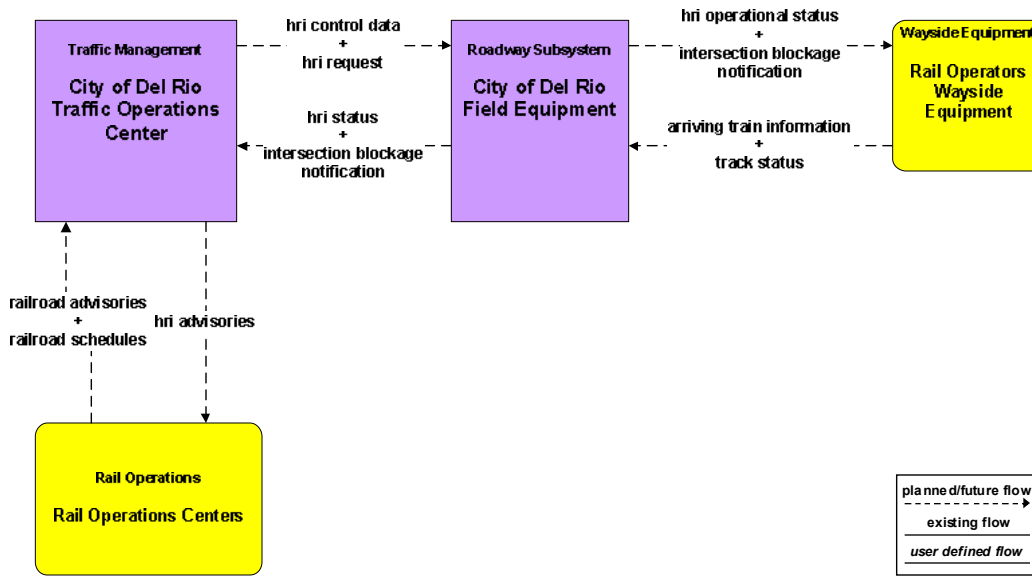


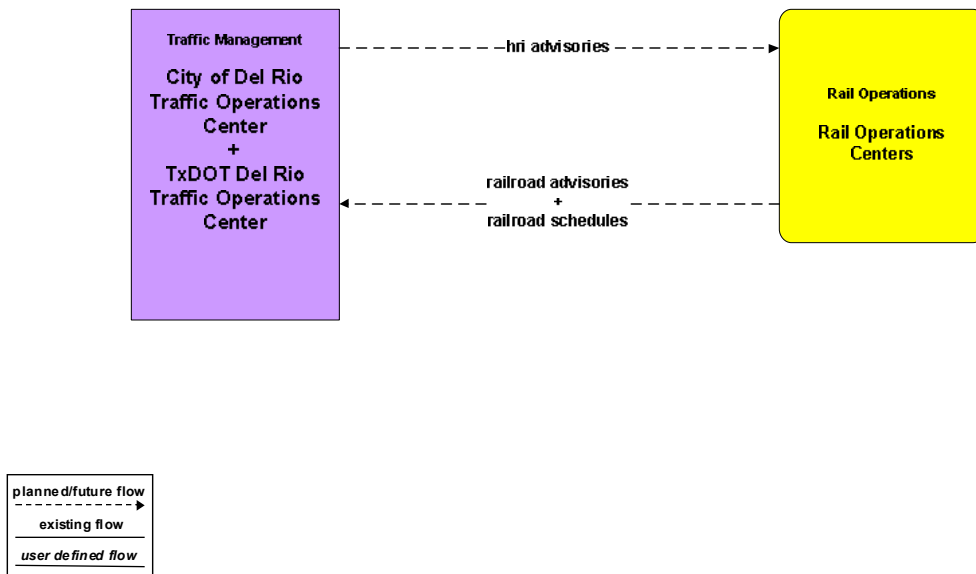
Figure A28 – ATMS13 – Standard Railroad Crossing



**Figure A29 – ATMS14 – Advanced Railroad Grade Crossing:  
City of Del Rio**

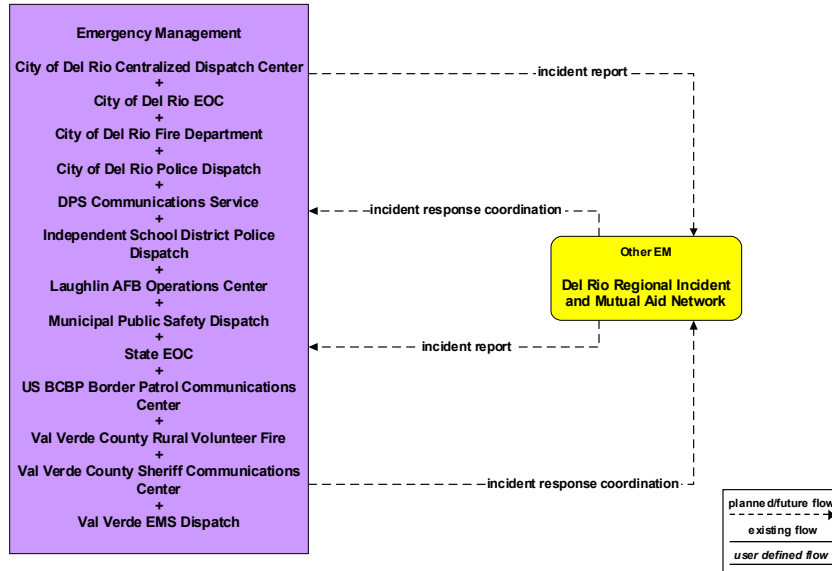


**Figure A30 – ATMS15 – Railroad Operations Coordination:  
TMCs to Rail Operators**

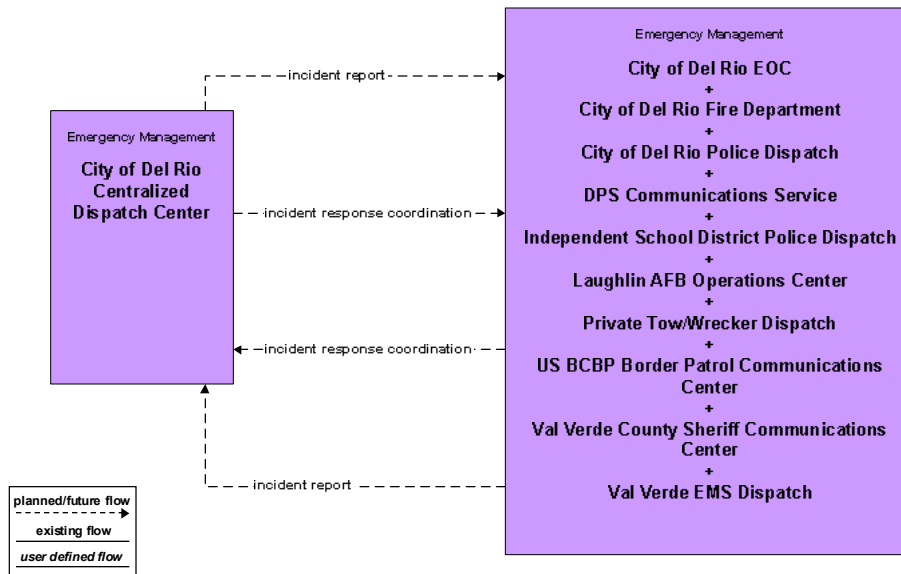




**Figure A31 – EM1 – Emergency Response Coordination: Del Rio Regional Incident and Mutual Aid Network**

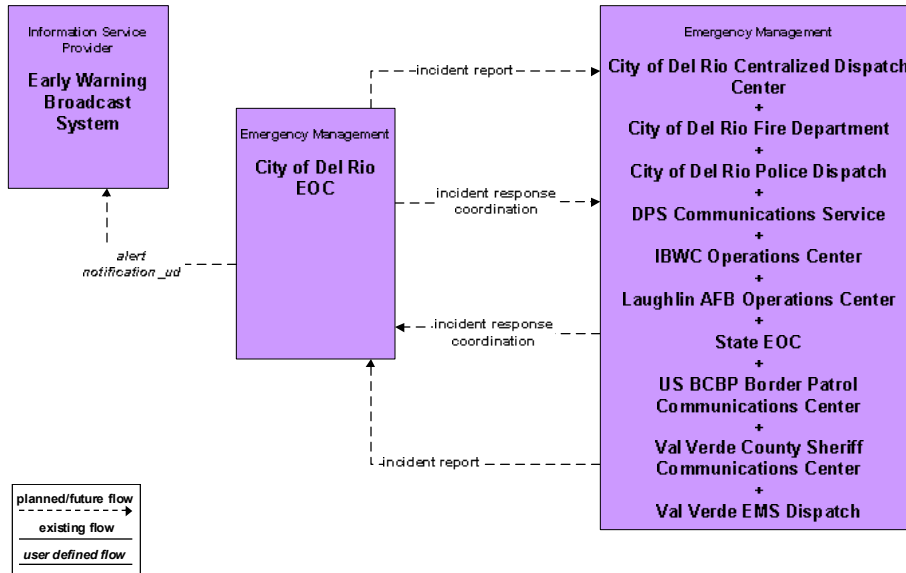


**Figure A32 – EM1 – Emergency Response Coordination: City of Del Rio Centralized Dispatch**

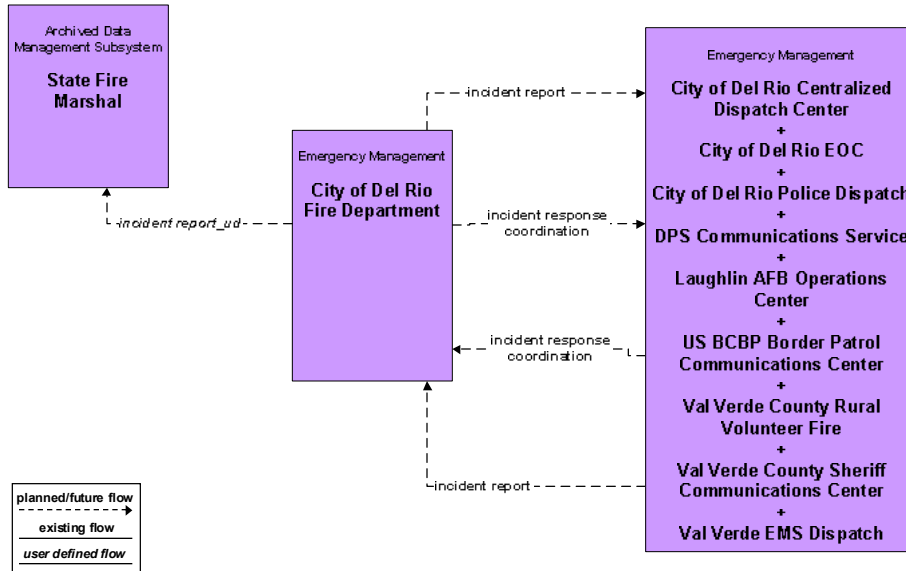




**Figure A33 – EM1 – Emergency Response Coordination:  
City of Del Rio EOC**

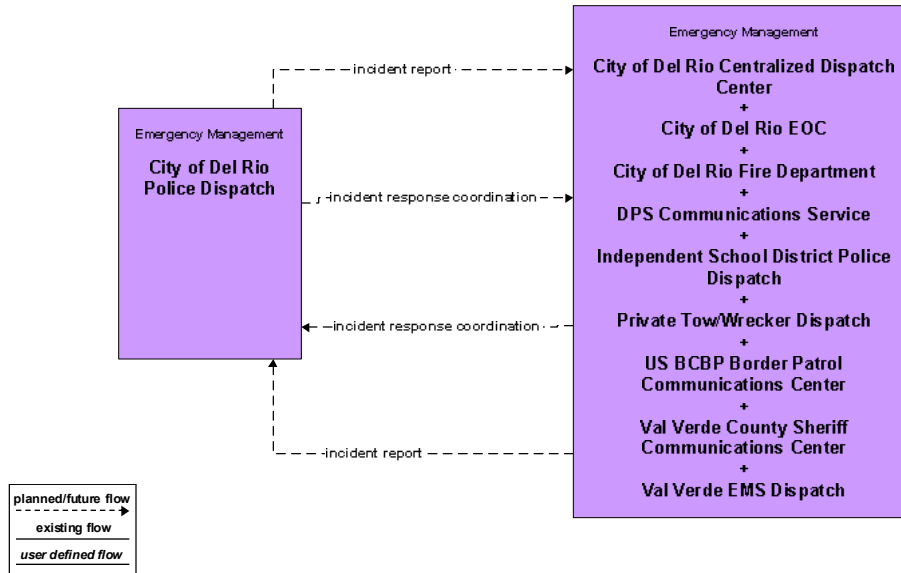


**Figure A34 – EM1 – Emergency Response Coordination:  
City of Del Rio Fire Department**

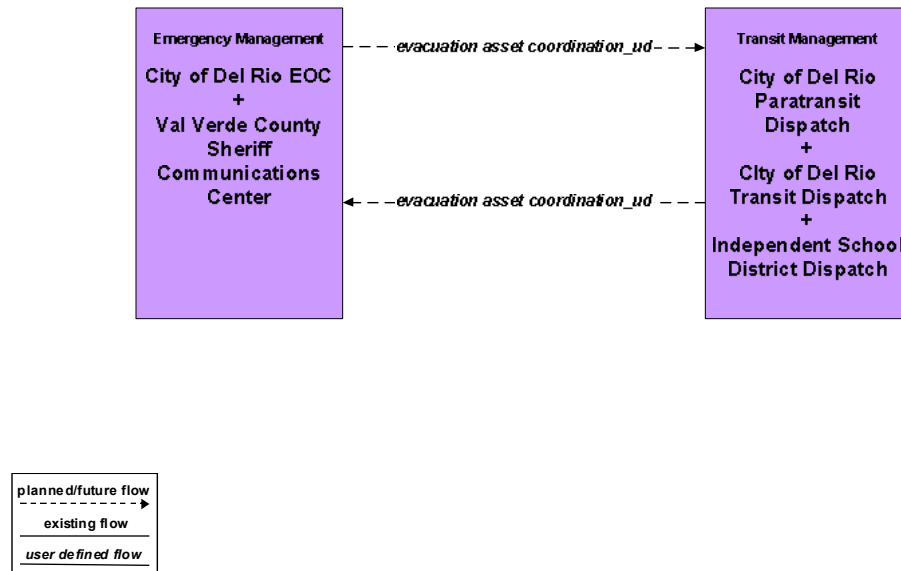




**Figure A35 – EM1 – Emergency Response Coordination: City of Del Rio Police Dispatch**

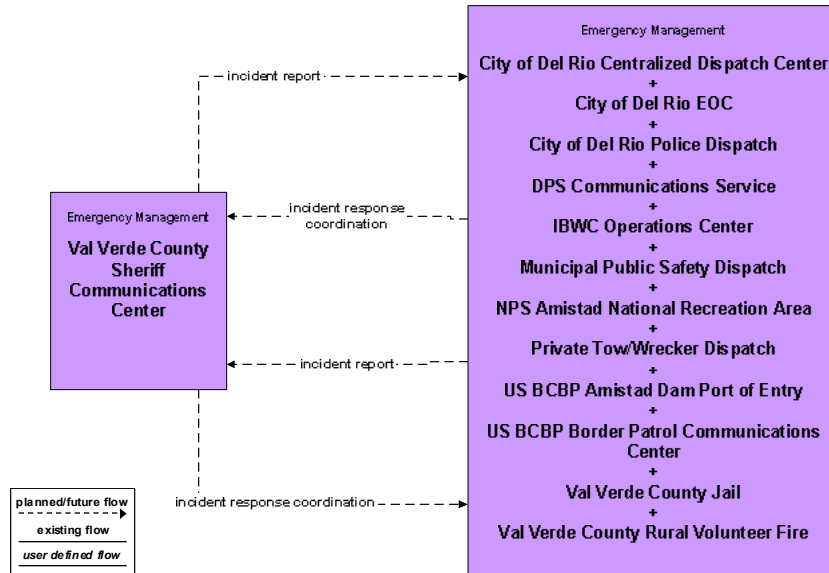


**Figure A36 – EM1 – Emergency Response Coordination: Evacuation Coordination: City of Del Rio Fire/EOC**

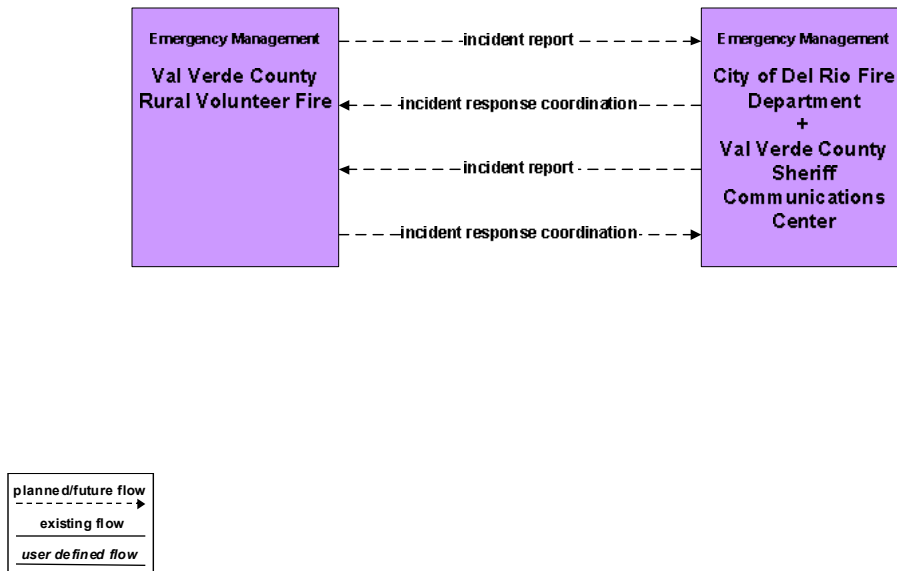




**Figure A37 – EM1 – Emergency Response Coordination:  
Val Verde County Sheriff**

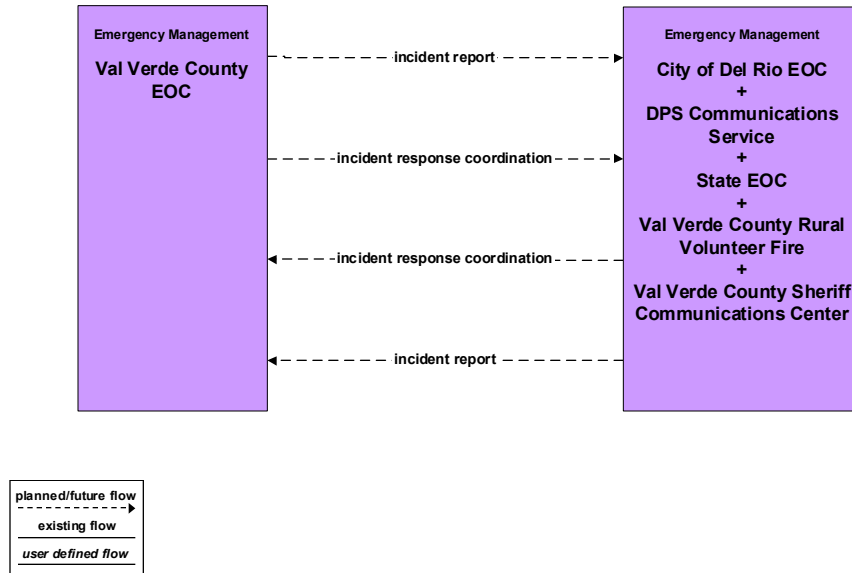


**Figure A38 – EM1 – Emergency Response Coordination:  
Val Verde County Rural Volunteer Fire**

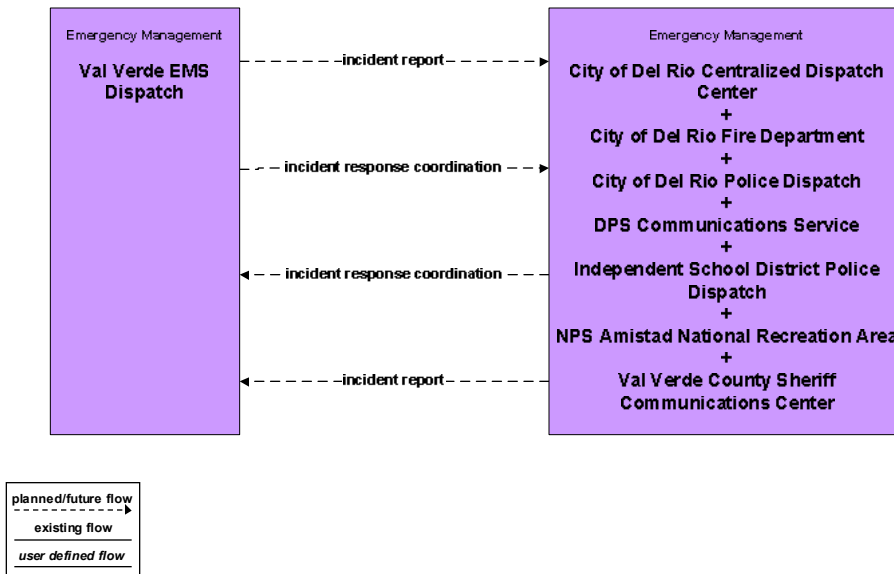




**Figure A39 – EM1 – Emergency Response Coordination:  
Val Verde County Emergency Management**

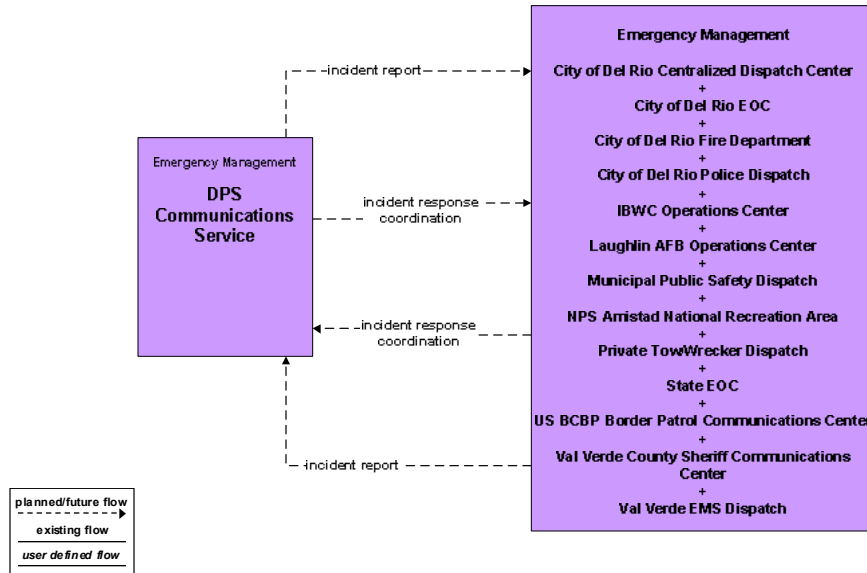


**Figure A40 – EM1 – Emergency Response Coordination:  
Val Verde EMS Dispatch**

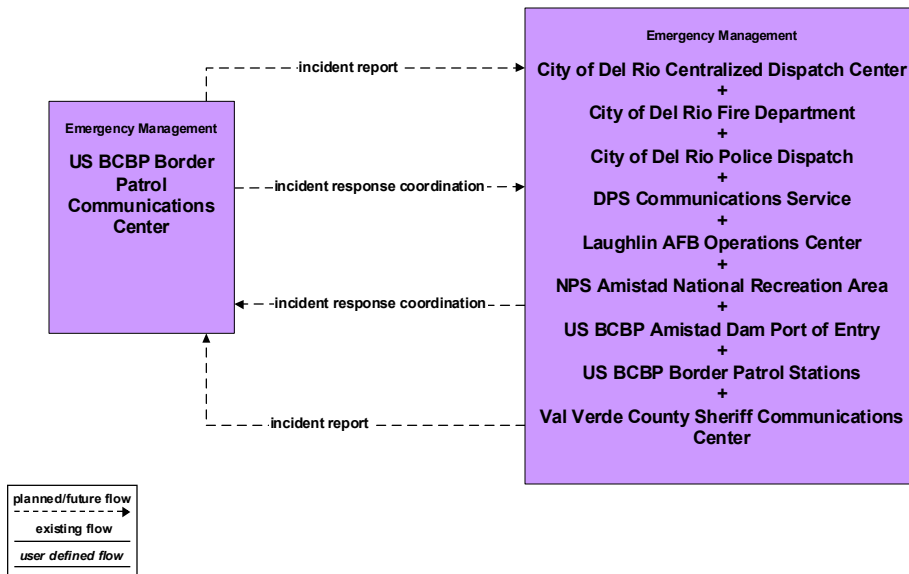




**Figure A41 – EM1 – Emergency Response Coordination: DPS Communications Service**

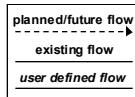
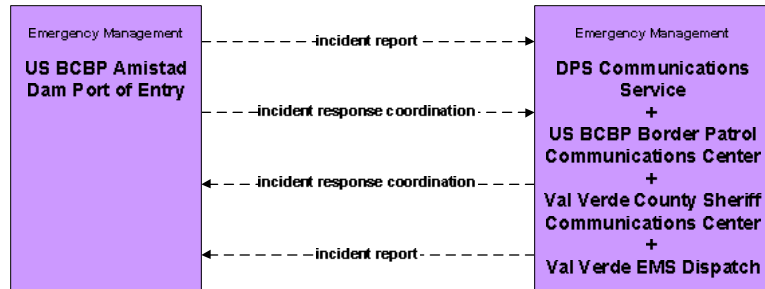


**Figure A42 – EM1 – Emergency Response Coordination: US BCBP Border Patrol Communications Center**

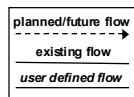
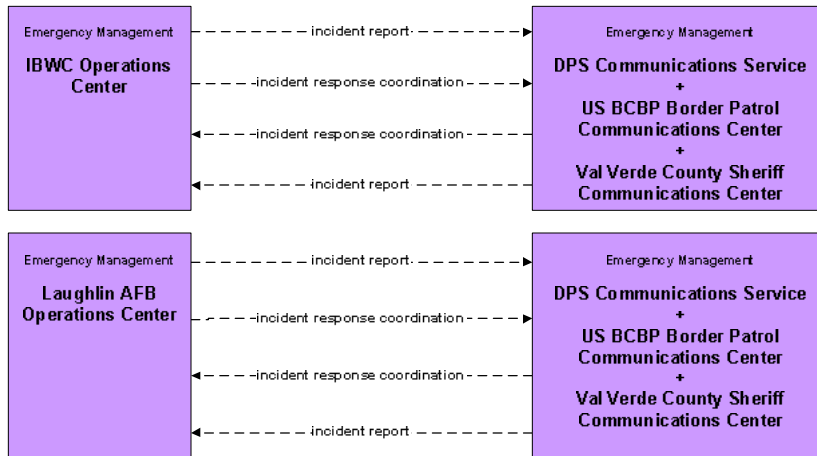




**Figure A43 – EM1 – Emergency Response Coordination:  
US BCBP – Amistad Dam**

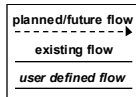
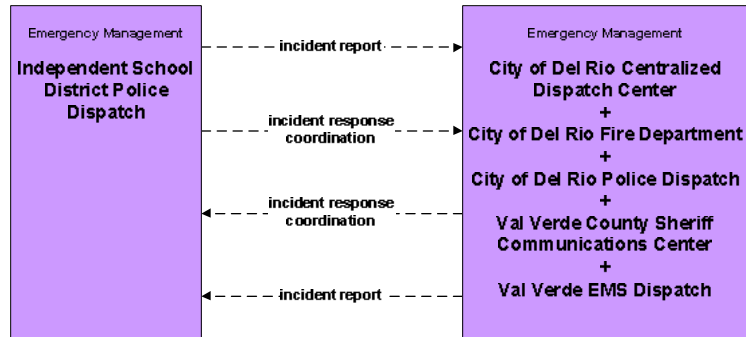


**Figure A44 – EM1 – Emergency Response Coordination:  
IBWC Operations Center/Laughlin AFB**

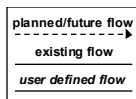
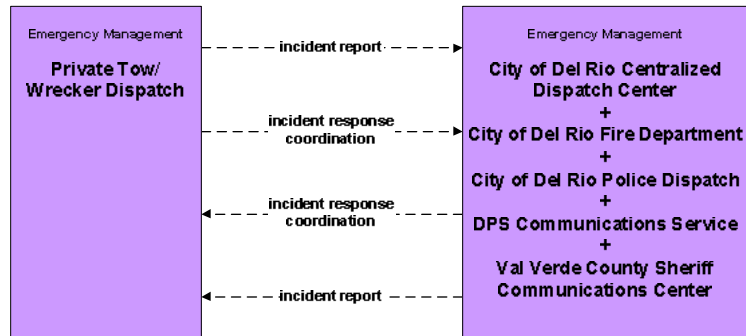




**Figure A45 – EM1 – Emergency Response Coordination: Independent School District Police**

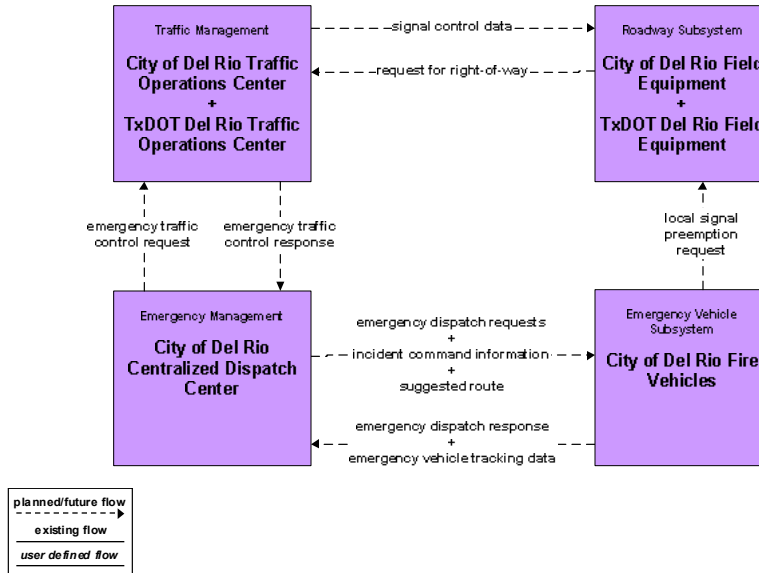


**Figure A46 – EM1 – Emergency Response Coordination: Private Tow/Wrecker Dispatch**





**Figure A47 – EM2 – Emergency Routing:  
City of Del Rio Fire Vehicles**



**Figure A48 – EM2 – Emergency Routing:  
Val Verde EMS**

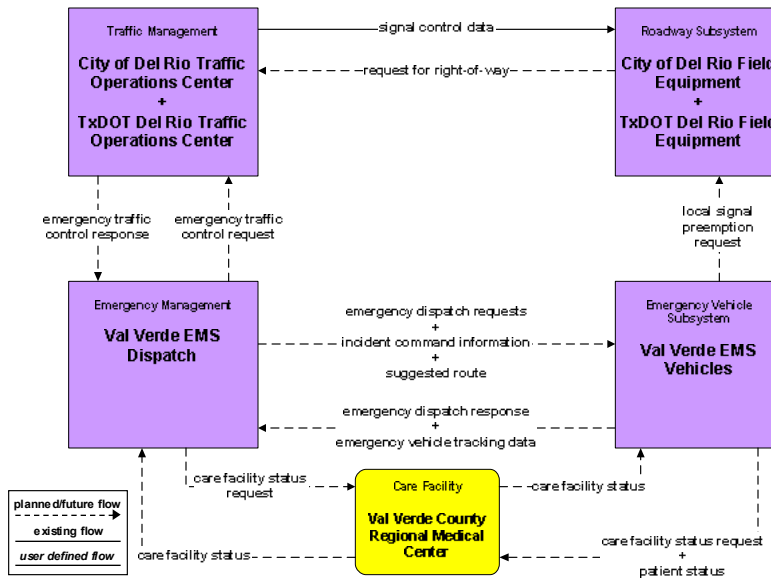


Figure A49 – MC01 – Maintenance and Construction Vehicle Tracking

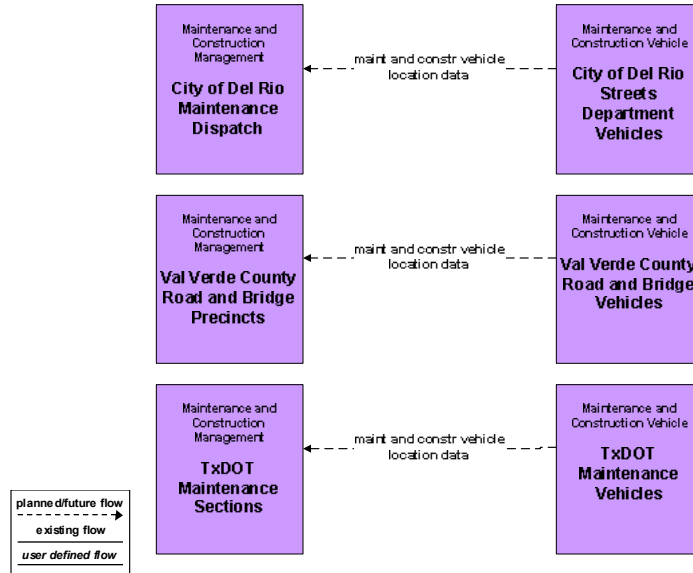
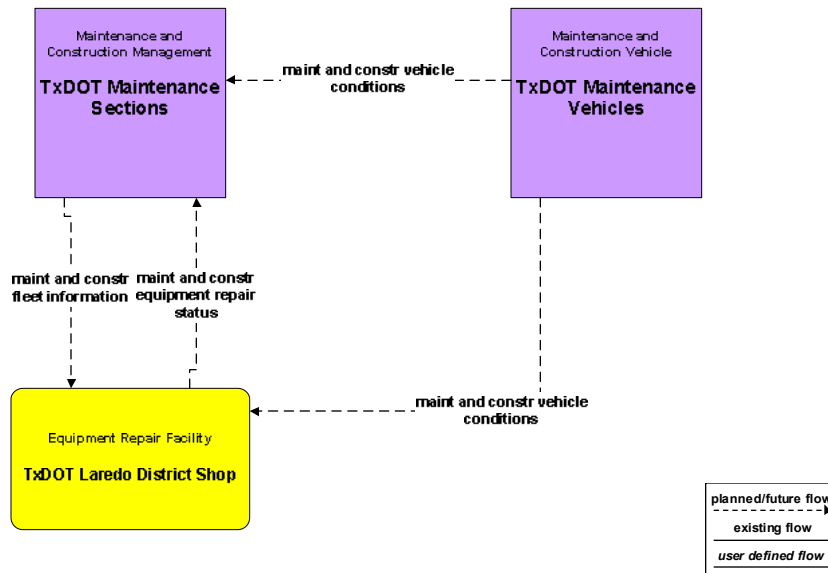
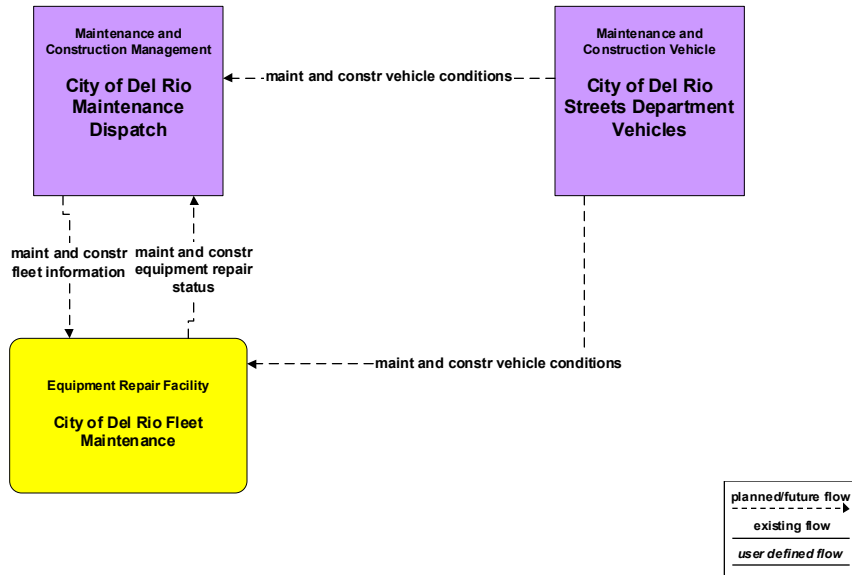


Figure A50 – MC02 – Maintenance and Construction Vehicle Maintenance: TxDOT Maintenance Sections



**Figure A51 – MC02 – Maintenance and Construction Vehicle Maintenance: City of Del Rio Maintenance**



**Figure A52 – MC03 – Road Weather Data Collection: TxDOT Del Rio**

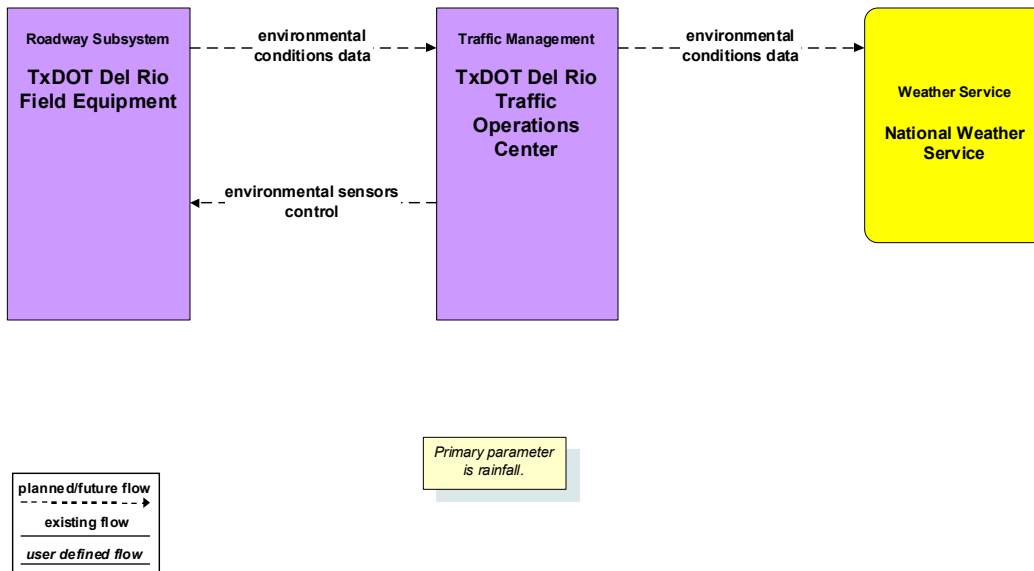




Figure A53 – MC04 – Weather Information Processing and Distribution (1 of 2)

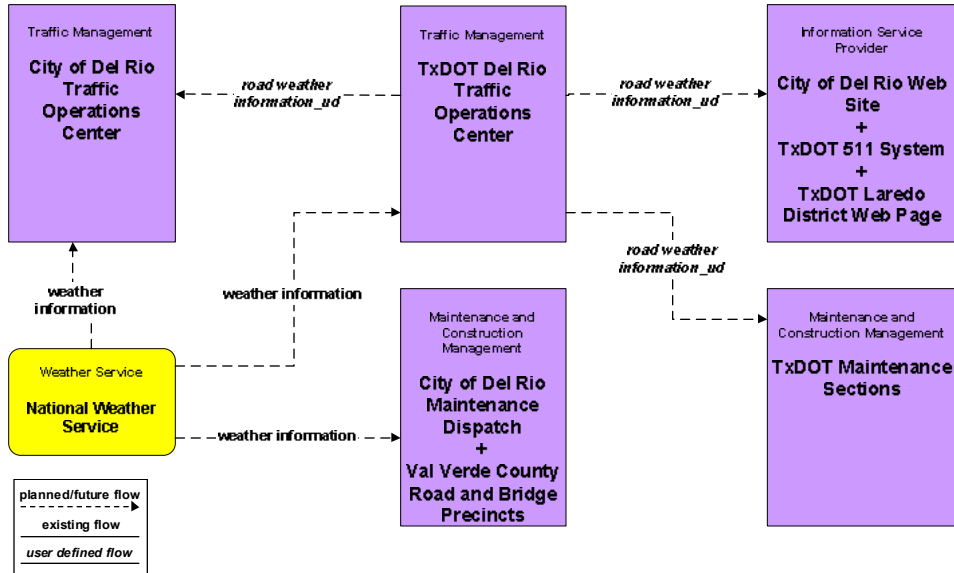
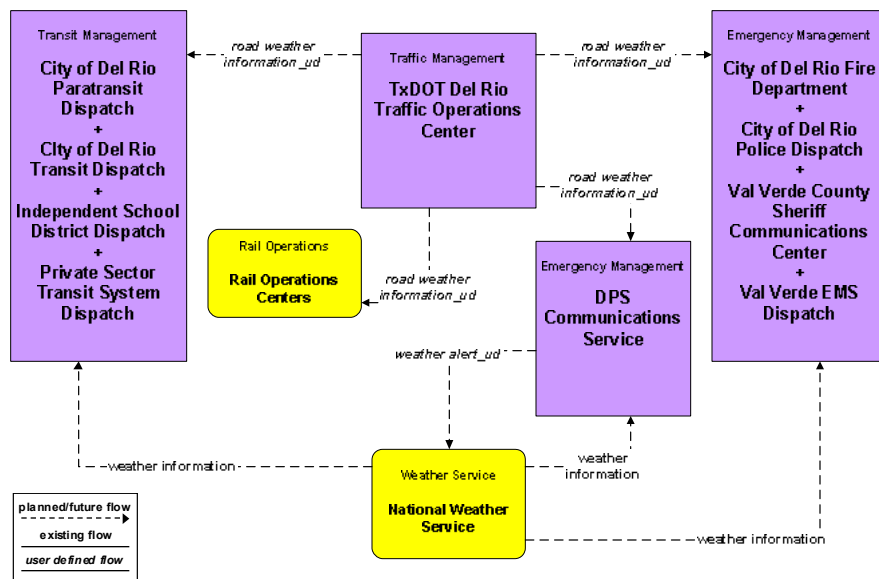
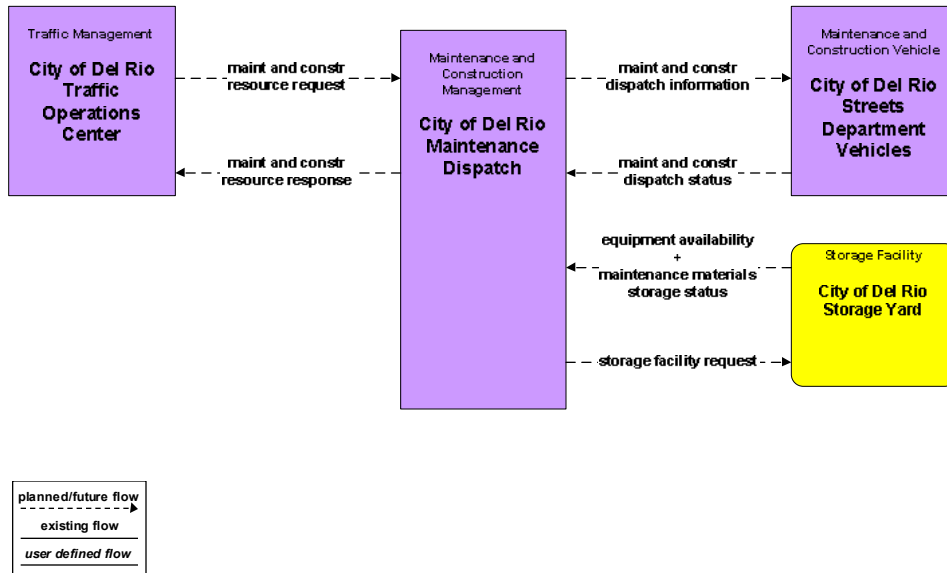


Figure A54 – MC04 – Weather Information Processing and Distribution (2 of 2)

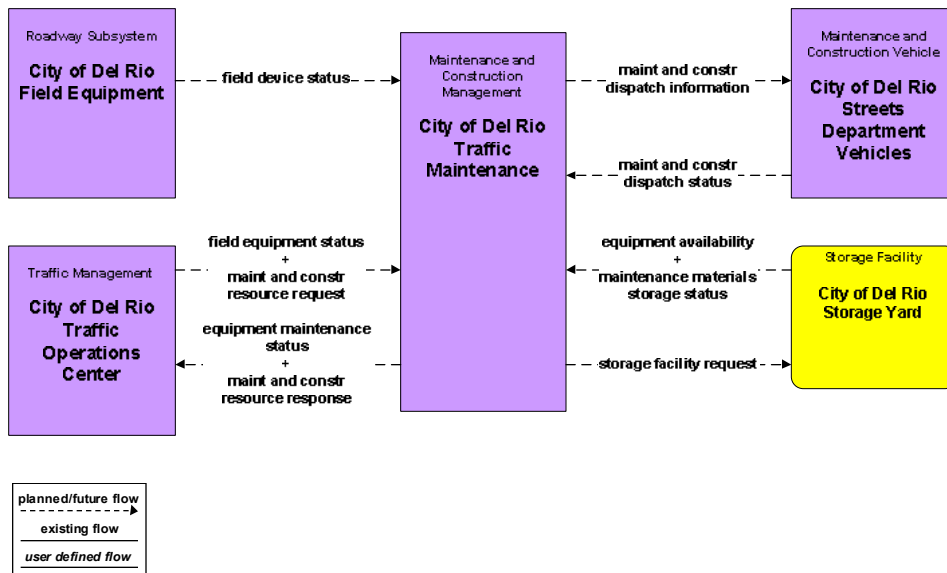




**Figure A55 – MC07 – Roadway Maintenance and Construction:  
City of Del Rio Maintenance**

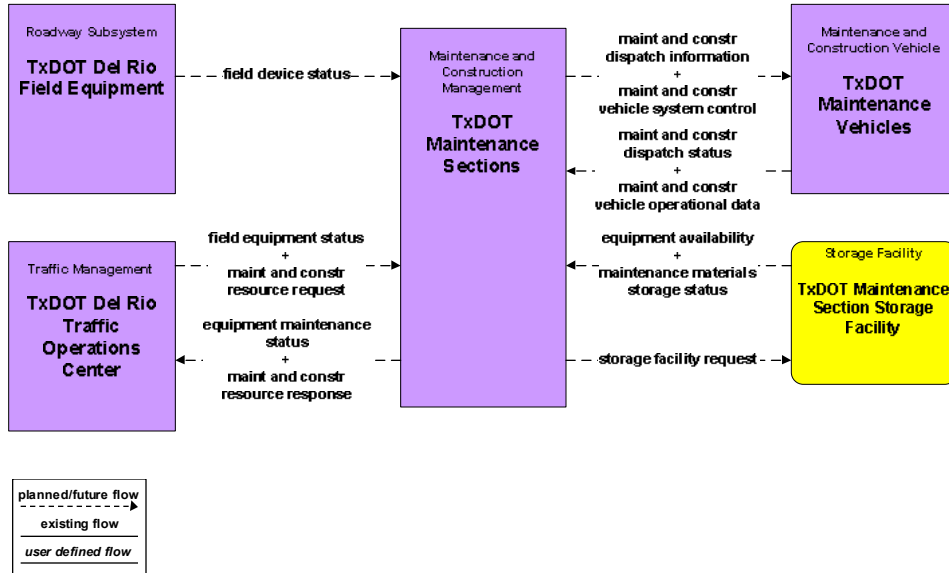


**Figure A56 – MC07 – Roadway Maintenance and Construction:  
City of Del Rio Traffic Maintenance**

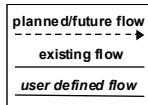
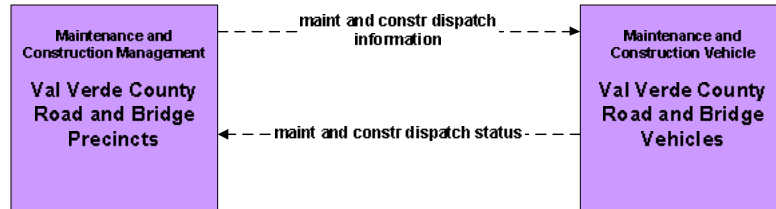




**Figure A57 – MC07 – Roadway Maintenance and Construction: TxDOT Maintenance**



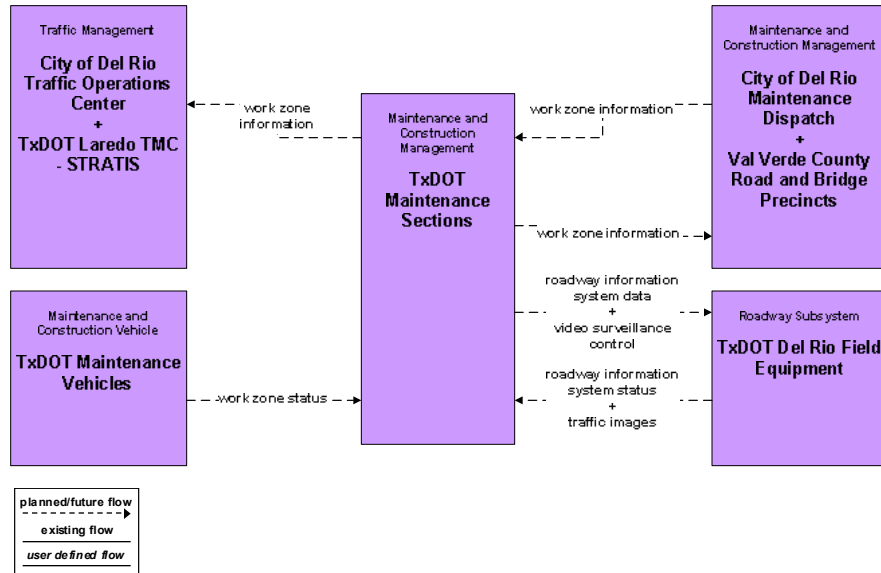
**Figure A58 – MC07 – Roadway Maintenance and Construction: Val Verde County Road and Bridge**



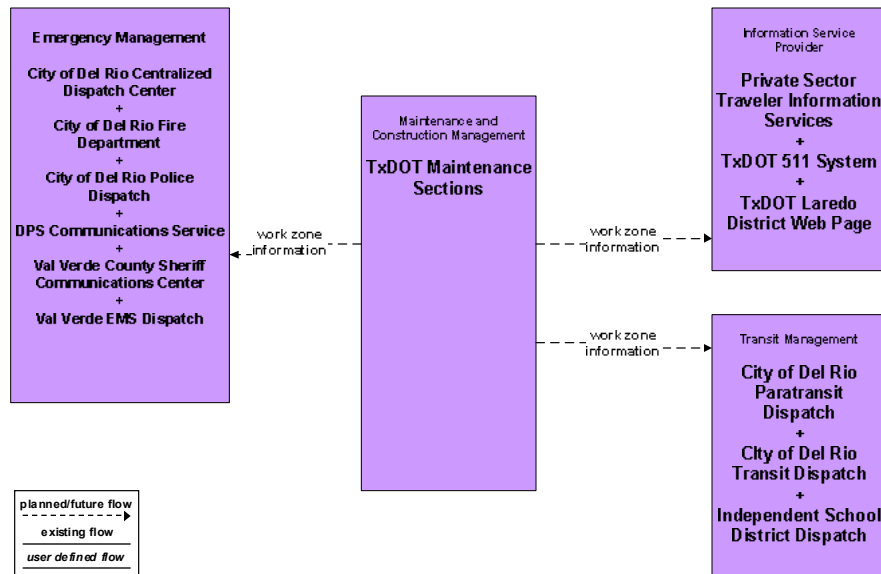




**Figure A59 – MC08 – Workzone Management:  
TxDOT Maintenance Sections**

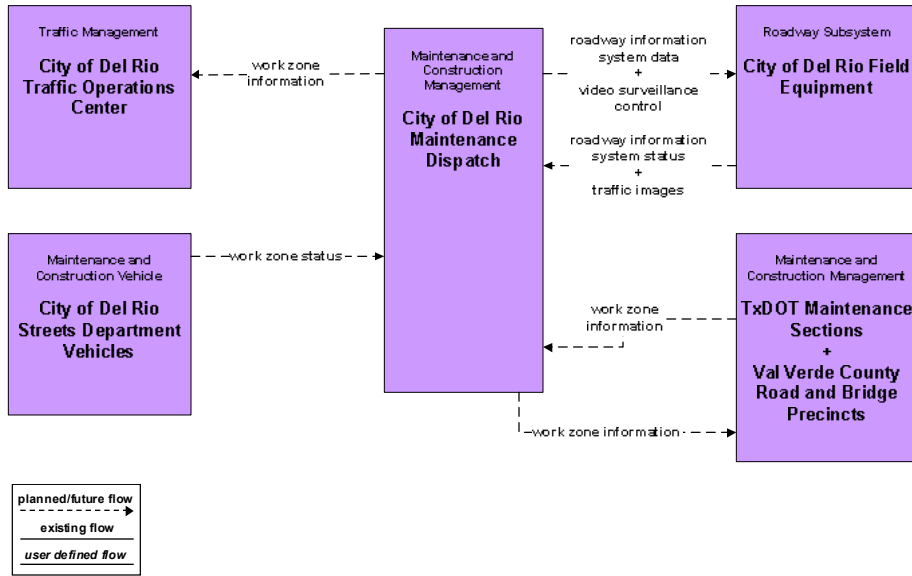


**Figure A60 – MC08 – Workzone Management:  
TxDOT Maintenance Sections**

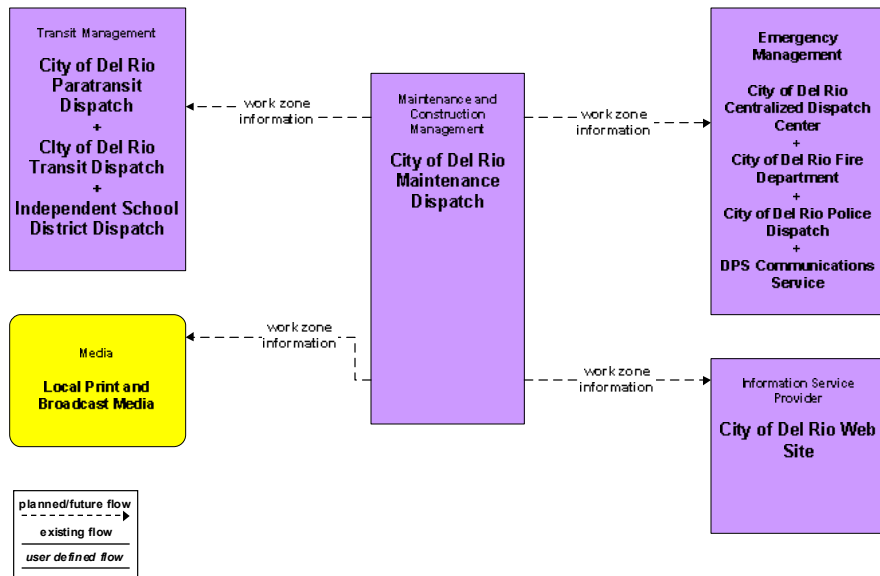




**Figure A61 – MC08 – Workzone Management:  
City of Del Rio Maintenance**

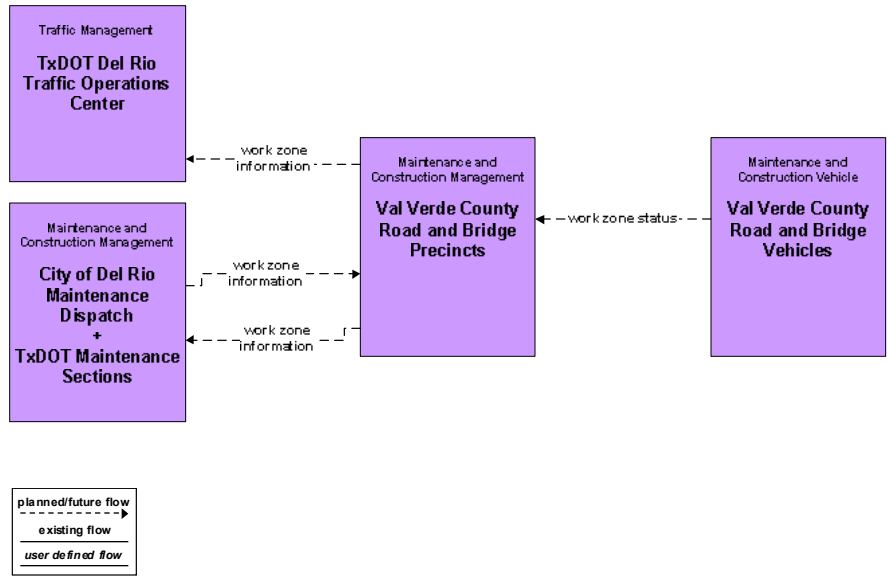


**Figure A62 – MC08 – Workzone Management:  
City of Del Rio Maintenance**

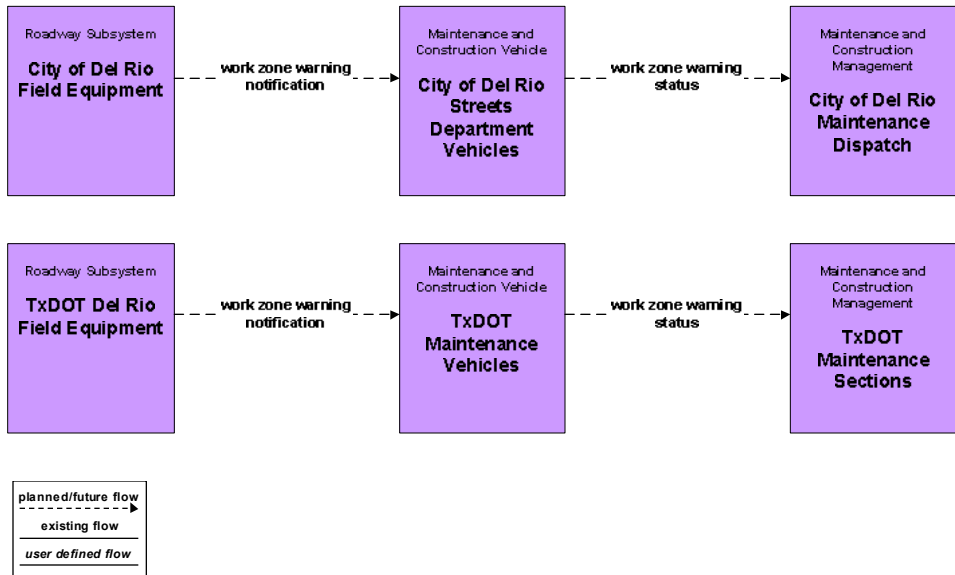




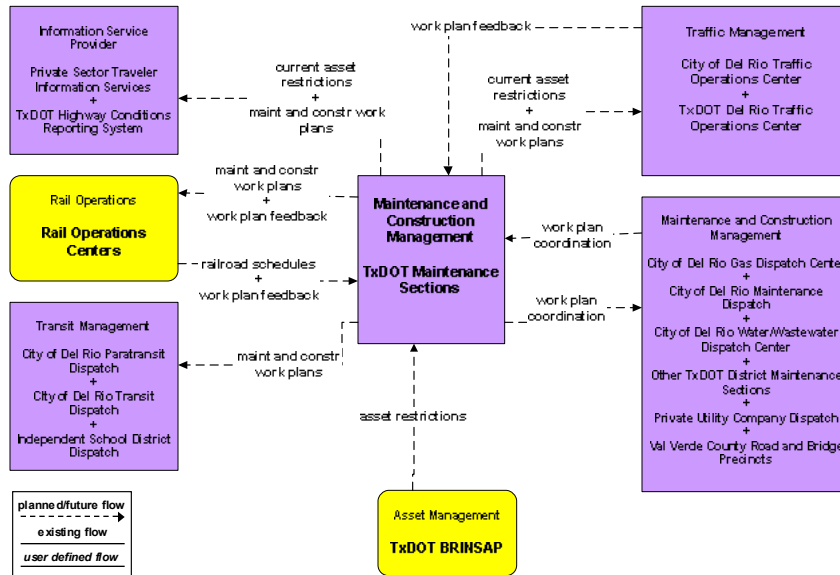
**Figure A63 – MC08 – Workzone Management: Val Verde County Road and Bridge**



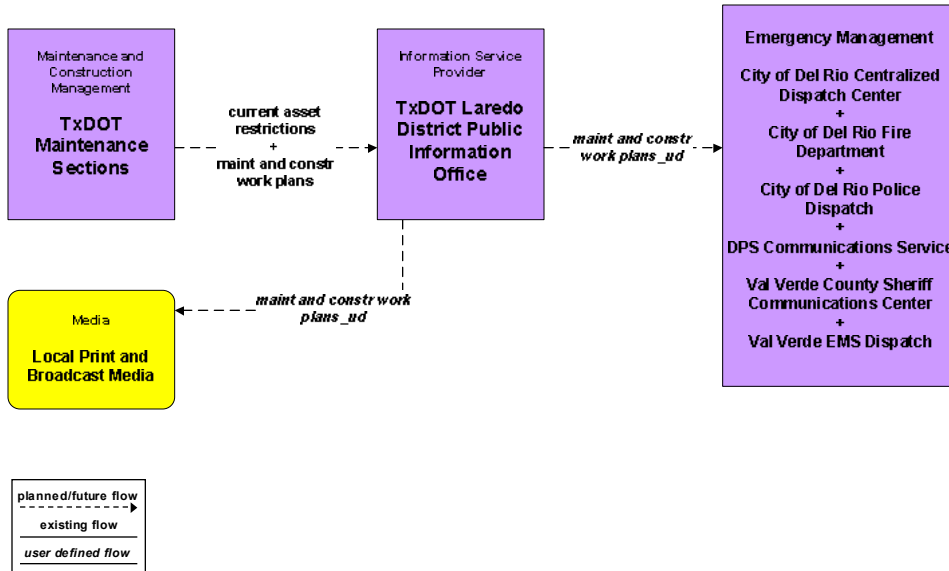
**Figure A64 – MC09 – Workzone Safety Monitoring**



**Figure A65 – MC10 – Maintenance and Construction Activity Coordination: TxDOT Maintenance Sections**

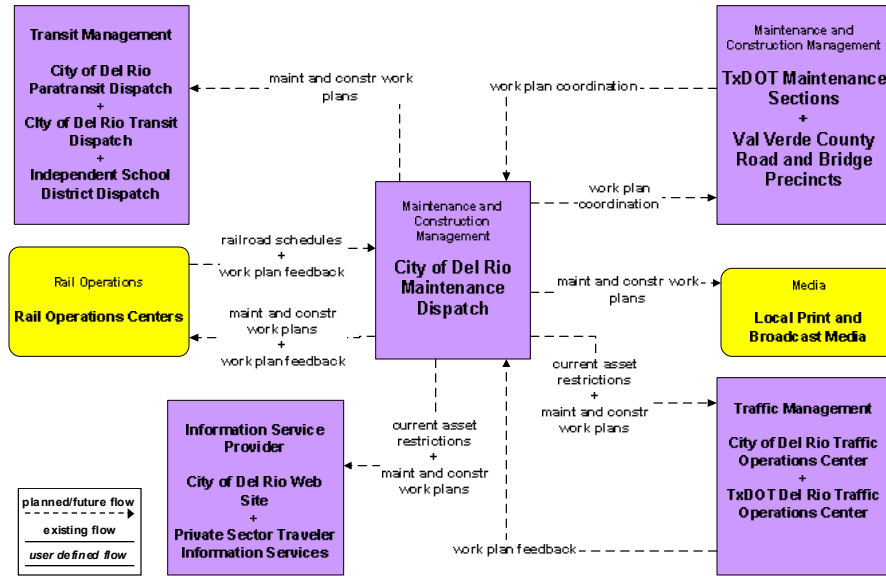


**Figure A66 – MC10 – Maintenance and Construction Activity Coordination: TxDOT Maintenance Sections**

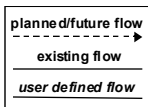




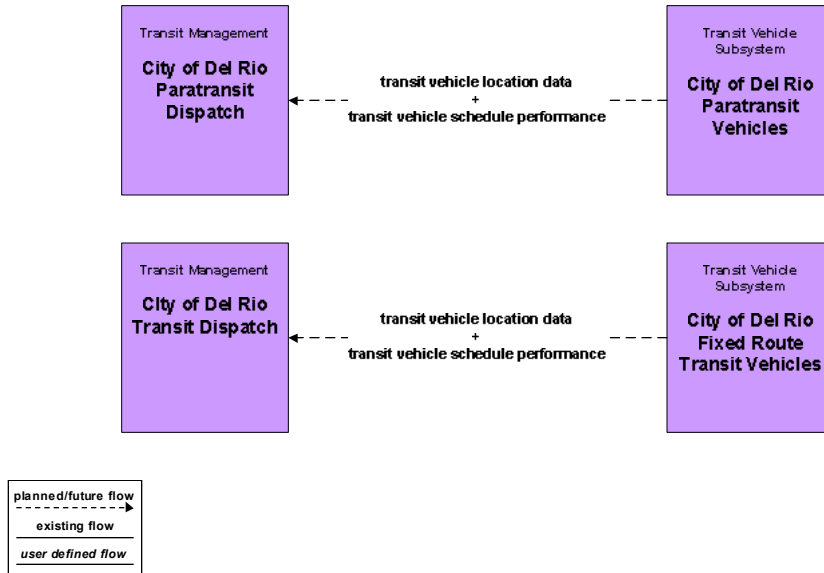
**Figure A67 – MC10 – Maintenance and Construction Activity Coordination: City of Del Rio Maintenance**



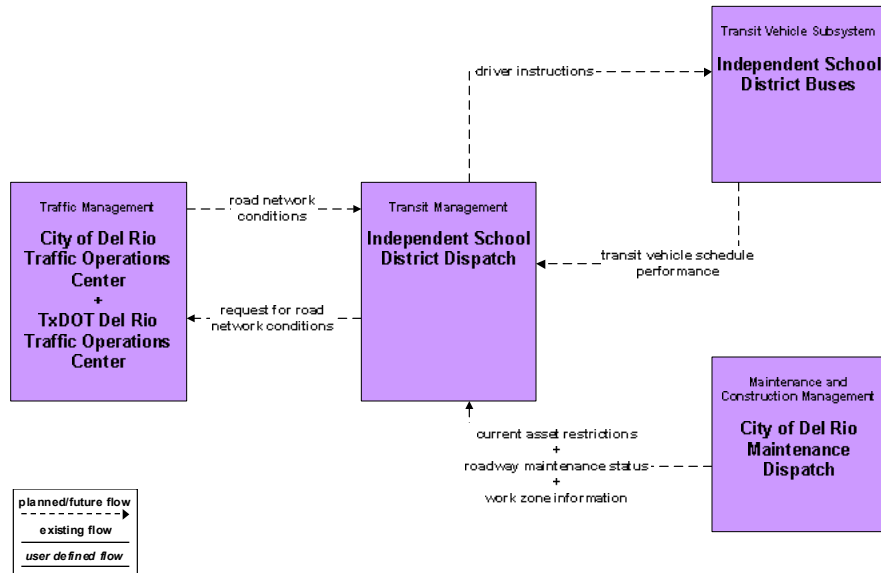
**Figure A68 – APTS1 – Transit Vehicle Tracking: Independent School District Dispatch**



**Figure A69 – APTS1 – Transit Vehicle Tracking:  
City of Del Rio Transit**

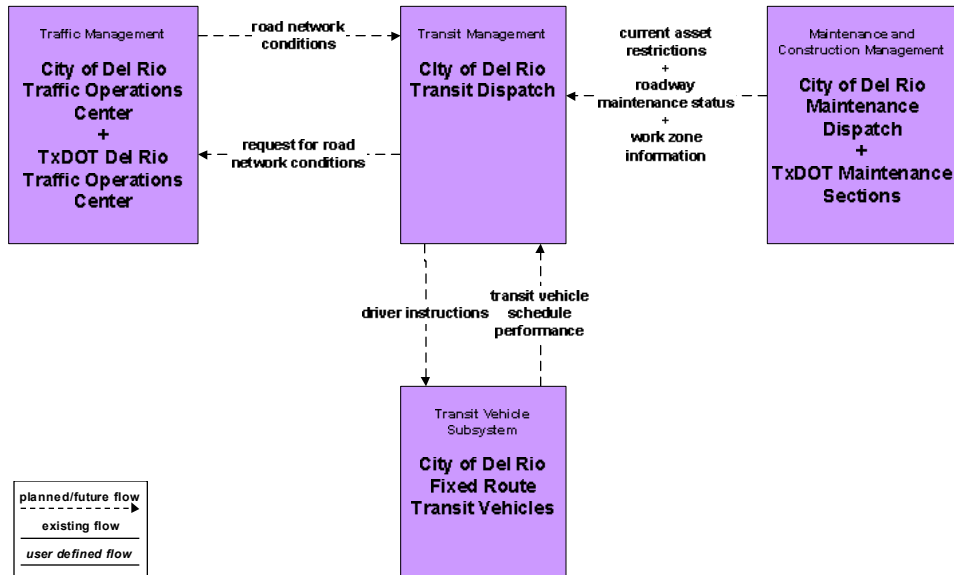


**Figure A70 – APTS2 – Transit Fixed-Route Operations:  
Independent School Districts**

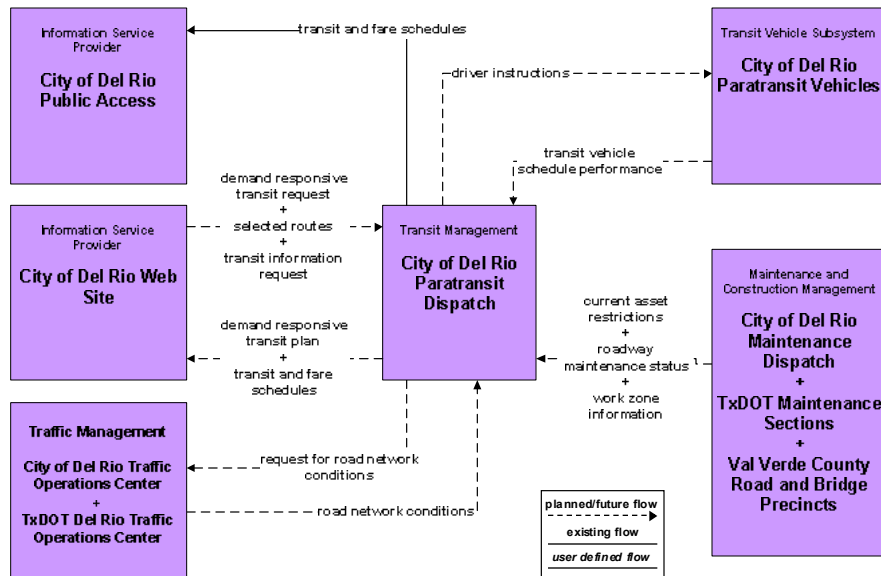




**Figure A71 – APTS2 – Transit Fixed-Route Operations:  
City of Del Rio Transit**

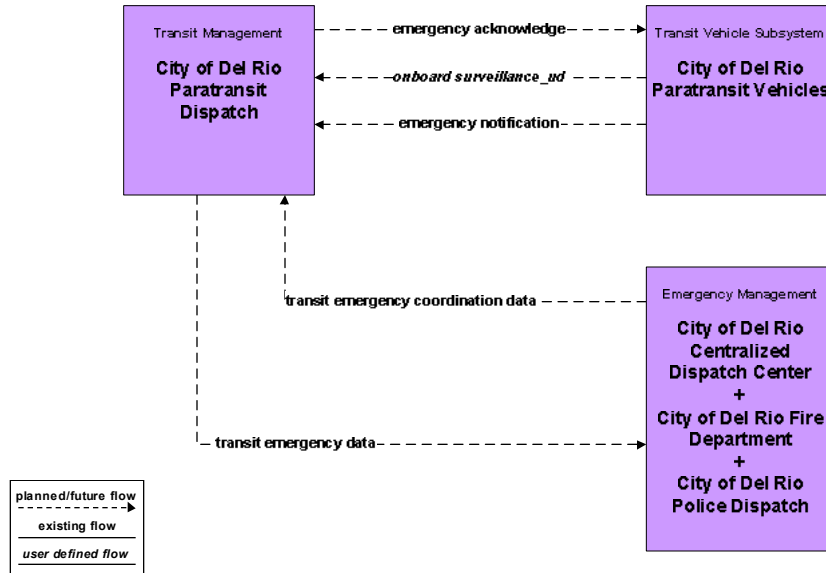


**Figure A72 – APTS3 – Demand Response Transit Operations:  
City of Del Rio Paratransit**

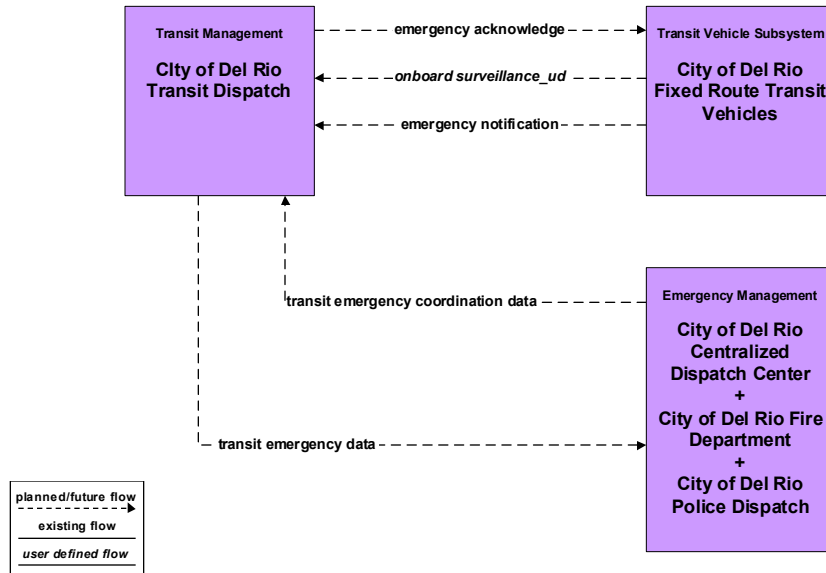




**Figure A73 – APTS5 – Transit Security:  
City of Del Rio Paratransit**

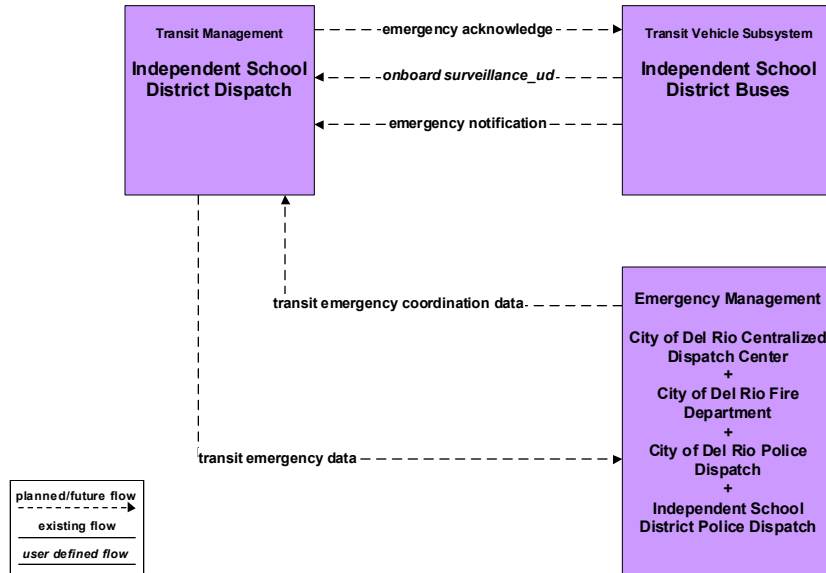


**Figure A74 – APTS5 – Transit Security:  
City of Del Rio Transit**





**Figure A75 – APTS5 – Transit Security: Independent School District**



**Figure A76 – APTS6 – Transit Vehicle Maintenance**

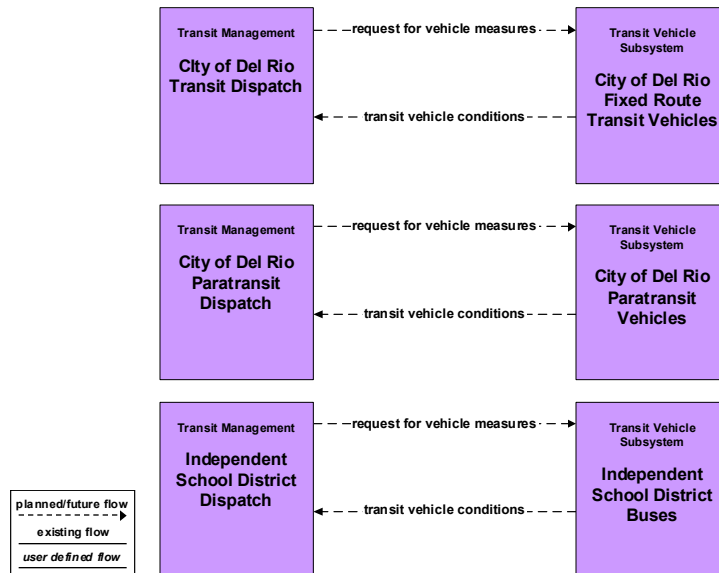




Figure A77 – APTS7 – Multimodal Coordination

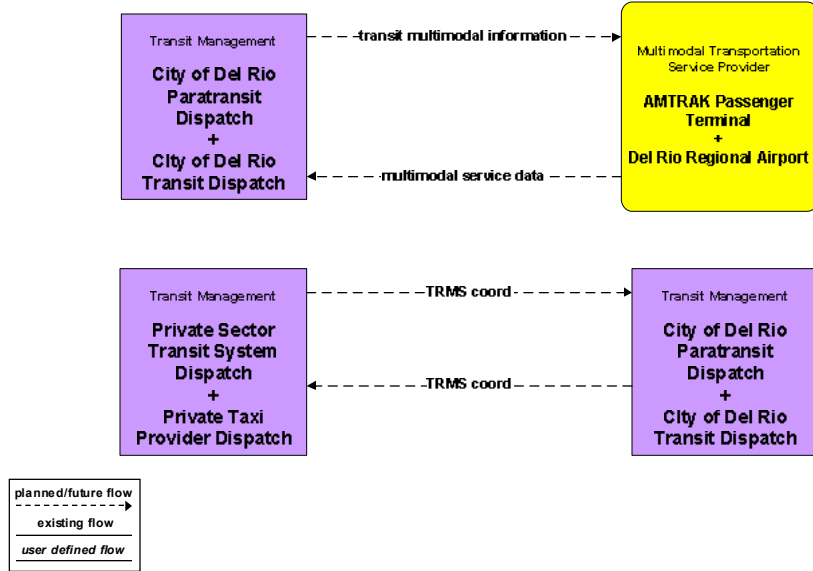


Figure A78 – APTS8 – Transit Traveler Information: City of Del Rio

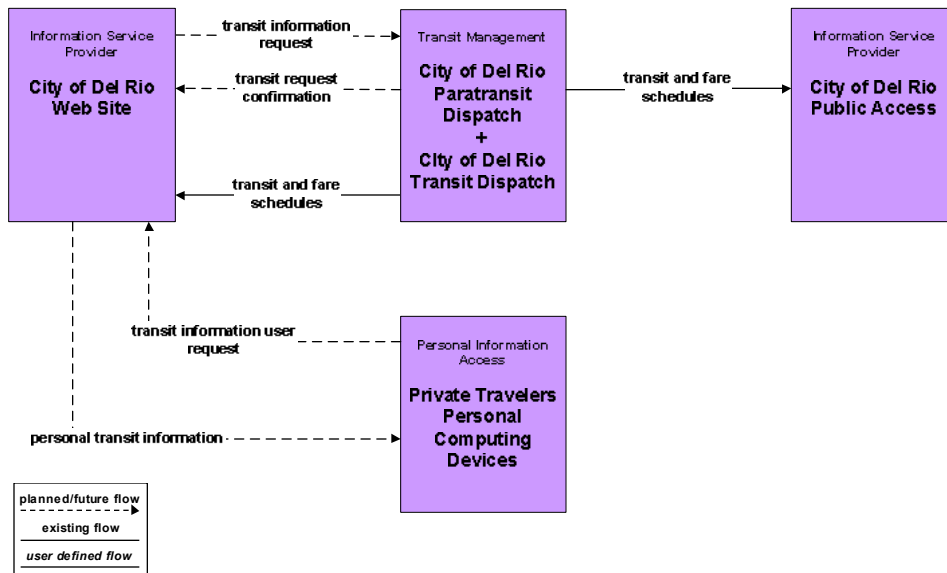


Figure A79 – CVO03 – Electronic Clearance: DPS

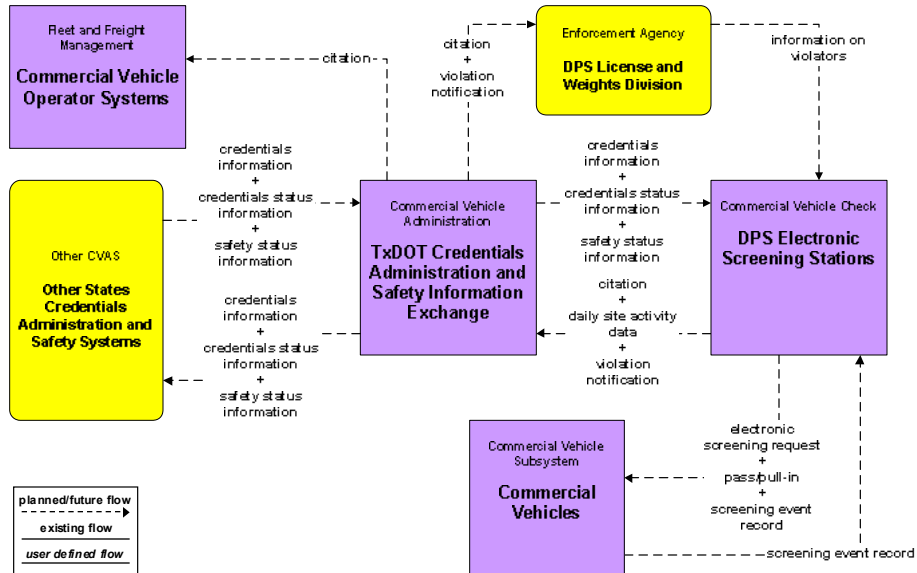


Figure A80 – CVO03 – Electronic Clearance: US Customs

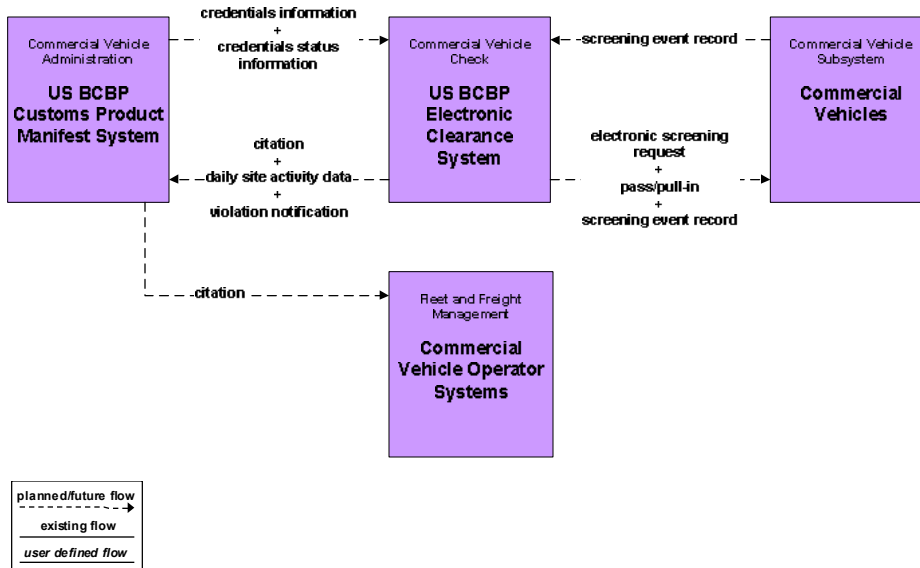


Figure A81 – CVO10 – HAZMAT

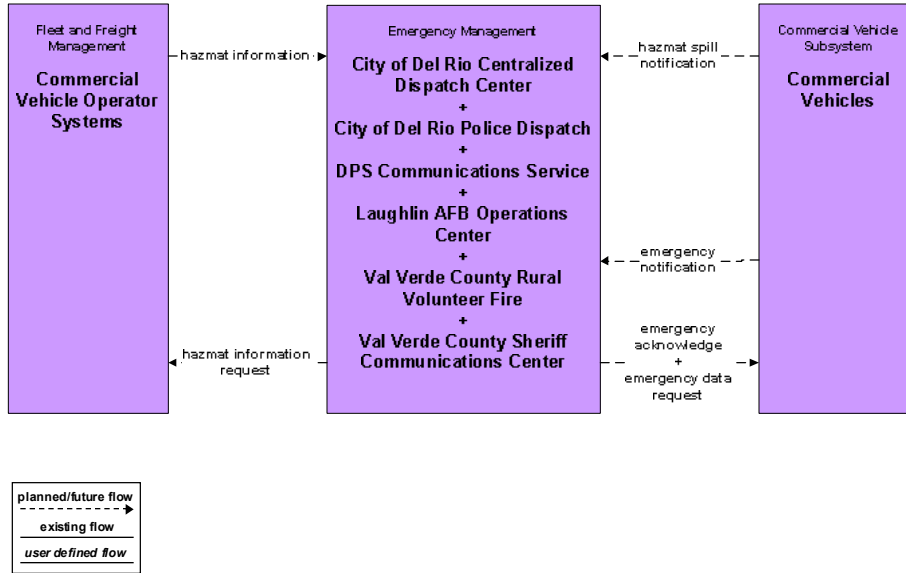
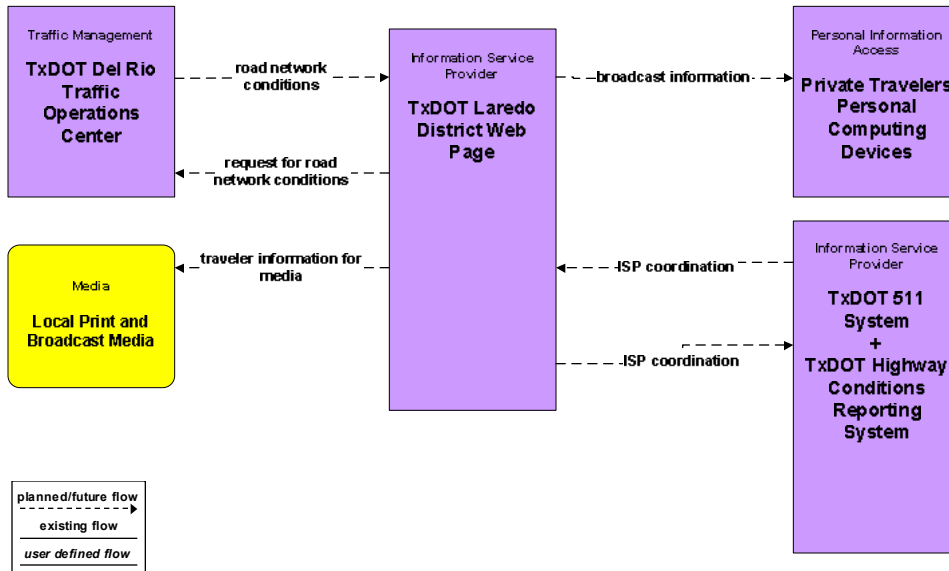
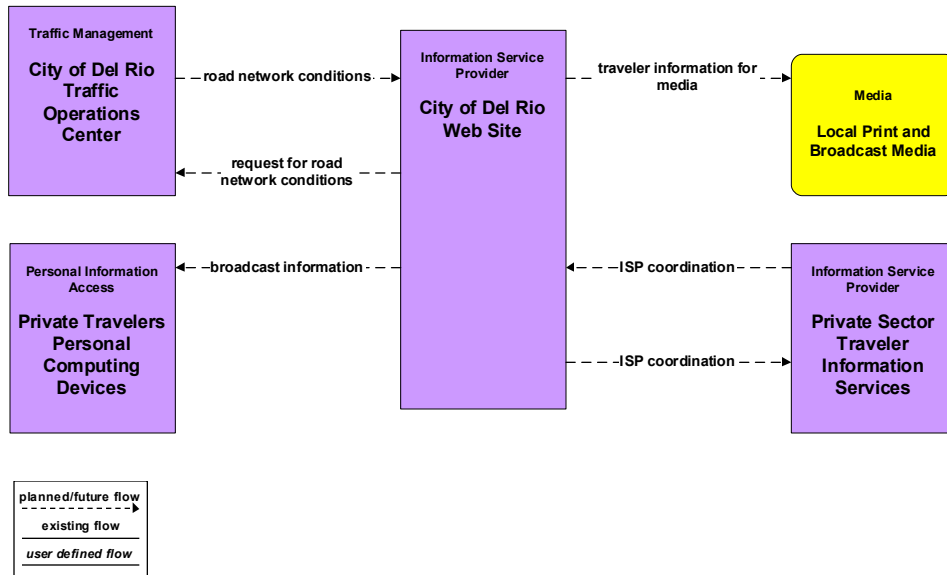


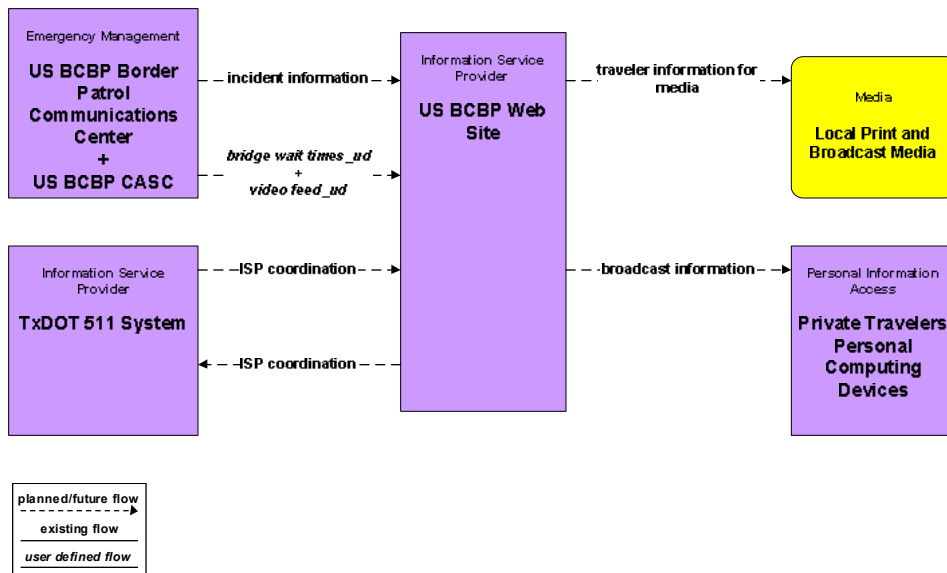
Figure A82 – ATIS1 – Broadcast Traveler Information: TxDOT Laredo District Web Page



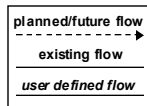
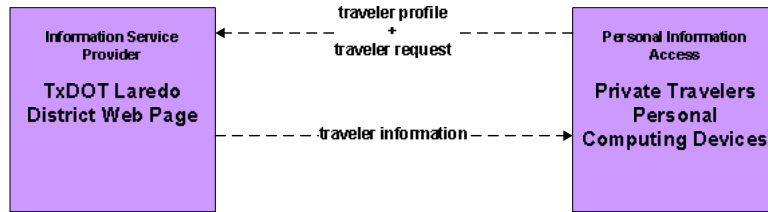
**Figure A83 – ATIS1 – Broadcast Traveler Information: City of Del Rio Web Site**



**Figure A84 – ATIS1 – Broadcast Traveler Information: US BCBP Web Site**



**Figure A85 – ATIS2 – Interactive Traveler Information:  
TxDOT Laredo District Web Page**



**Figure A86 – ATIS5 – ISP Based Route Guidance:  
TxDOT Motor Carrier Routing Information**

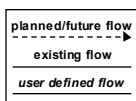
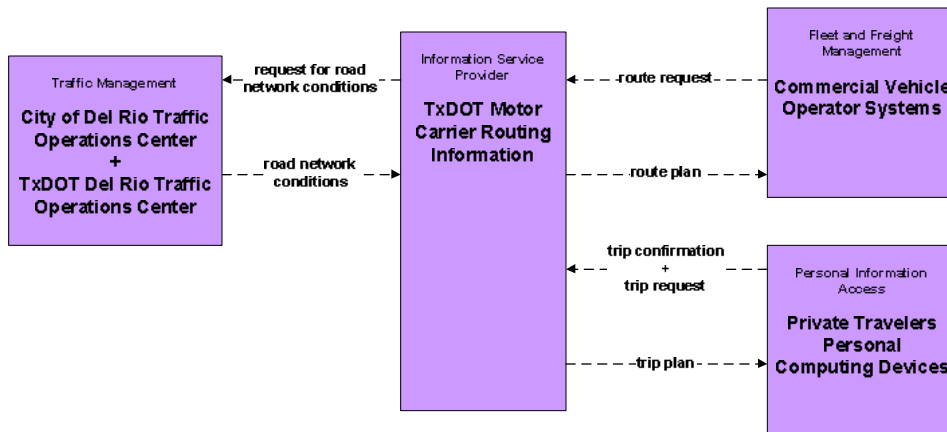


Figure A87 – AD1 – ITS Data Mart:  
TxDOT Laredo Archive

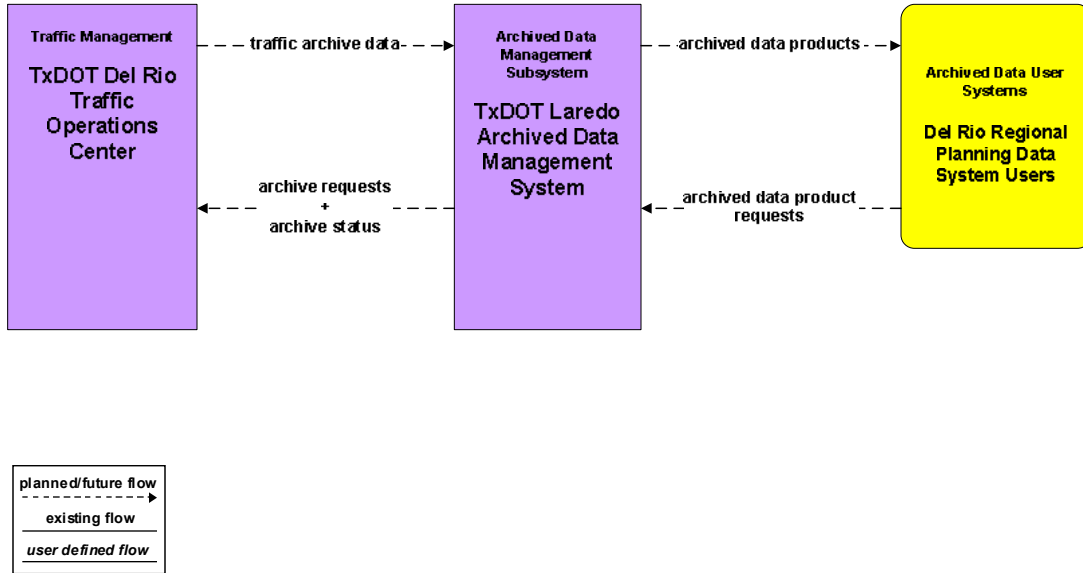
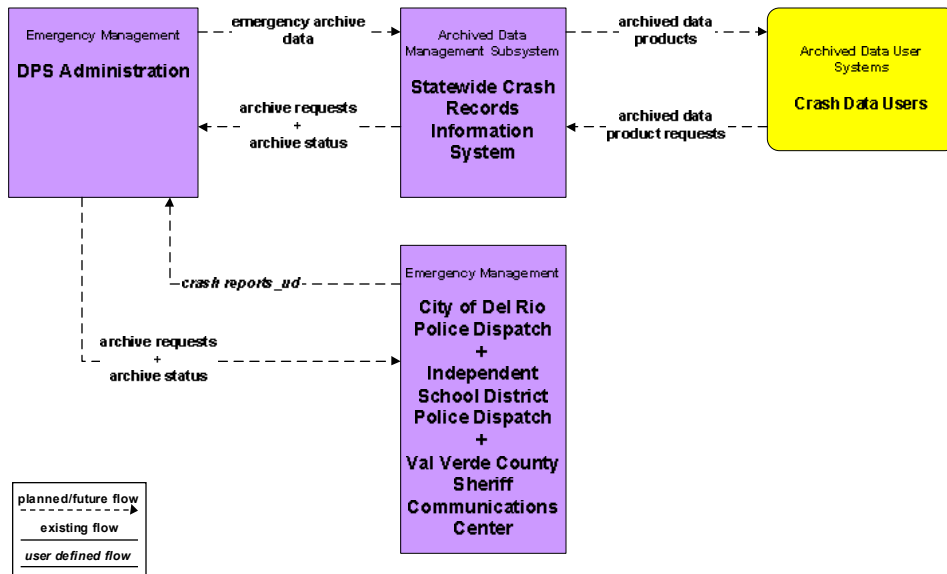


Figure A88 – AD1 – ITS Data Mart:  
TxDOT/DPS Crash Record Information System





**Figure A89 – AD2 – ITS Data Warehouse:  
City of Del Rio Asset Inventory**

